











Conservation threats and future prospects for the freshwater fishes of Ecuador: A hotspot of Neotropical fish diversity

Windsor E. Aguirre^{1,2,3}  | Gabriela Alvarez-Mieles⁴  |
 Fernando Anaguano-Yancha⁵  | Ricardo Burgos Morán⁶  | Roberto V. Cucalón¹  |
 Daniel Escobar-Camacho⁷  | Iván Jácome-Negrete⁸  | Pedro Jiménez Prado^{9,10}  |
 Enrique Laaz¹¹ | Katherin Miranda-Troya¹² | Ronald Navarrete-Amaya¹³ |
 Fredy Nugra Salazar^{14,15} | Willan Revelo¹⁶ | Juan F. Rivadeneira¹² |
 Jonathan Valdiviezo Rivera²  | Edwin Zárate Hugo¹⁵ 

¹Department of Biological Sciences, DePaul University, Chicago, Illinois, USA

²Instituto Nacional de Biodiversidad, Quito, Ecuador

³Field Museum of Natural History, Chicago, Illinois, USA

⁴Facultad de Ciencias Naturales, Universidad de Guayaquil, Guayaquil, Ecuador

⁵Wildlife Conservation Society – Programa Ecuador, Quito, Ecuador

⁶Departamento de Ciencias de la Tierra, Universidad Estatal Amazónica, Puyo, Ecuador

⁷Instituto BIOSFERA, Universidad San Francisco de Quito, Quito, Ecuador

⁸Facultad de Ciencias Biológicas, Instituto de Estudios Amazónicos e Insulares, Universidad Central del Ecuador, Quito, Ecuador

⁹Pontificia Universidad Católica del Ecuador Sede Esmeraldas, Esmeraldas, Ecuador

¹⁰Área de Ecología, Departamento de Ciencias Agrarias y del Medio Natural, Escuela Politécnica Superior de Huesca, Universidad de Zaragoza, Huesca, Spain

¹¹Instituto Público de Investigación de Acuicultura y Pesca, Guayaquil, Ecuador

¹²Facultad de Ciencias Biológicas, Universidad Central del Ecuador, Quito, Ecuador

¹³Urb. Paraíso del Río 1, Guayaquil, Ecuador

¹⁴ONG Bosque Medicinal, ONG Forest.ink, Gualaquiza, Ecuador

¹⁵Laboratorio de Limnología de la Universidad del Azuay, Cuenca, Ecuador

¹⁶Unidad de Recursos Demersales Bentónicos de Agua Dulce y Embalses, Instituto Público de Investigación de Acuicultura y Pesca, Guayaquil, Ecuador

Correspondence

Windsor E. Aguirre, Department of Biological Sciences, DePaul University, 2325 North Clifton Ave., Chicago, IL 60614, USA.
 Email: waguirre@depaul.edu

Present address

Roberto V. Cucalón, Program in Ecology, Evolution, and Conservation Biology, University of Illinois at Urbana-Champaign, Champaign, Illinois, USA

Funding information

Wildlife Conservation Society

ABSTRACT

Freshwater fish communities in Ecuador exhibit some of the highest levels of diversity and endemism in the Neotropics. Unfortunately, aquatic ecosystems in the country are under serious threat and conditions are deteriorating. In 2018–19, the government of Ecuador sponsored a series of workshops to examine the conservation status of Ecuador's freshwater fishes. Concerns were identified for 35 species, most of which are native to the Amazon region, and overfishing of Amazonian pimelodid catfishes emerged as a major issue. However, much of the information needed to make decisions across fish groups and regions was not available, hindering the process and highlighting the need for a review of the conservation threats to Ecuador's

This is an open access article under the terms of the Creative Commons Attribution-NonCommercial-NoDerivs License, which permits use and distribution in any medium, provided the original work is properly cited, the use is non-commercial and no modifications or adaptations are made.

© 2021 The Authors. *Journal of Fish Biology* published by John Wiley & Sons Ltd on behalf of Fisheries Society of the British Isles.

freshwater fishes. Here, we review how the physical alteration of rivers, deforestation, wetland and floodplain degradation, agricultural and urban water pollution, mining, oil extraction, dams, overfishing, introduced species and climate change are affecting freshwater fishes in Ecuador. Although many of these factors affect fishes throughout the Neotropics, the lack of data on Ecuadorian fish communities is staggering and highlights the urgent need for more research. We also make recommendations, including the need for proper enforcement of existing environmental laws, restoration of degraded aquatic ecosystems, establishment of a national monitoring system for freshwater ecosystems, investment in research to fill gaps in knowledge, and encouragement of public engagement in citizen science and conservation efforts. Freshwater fishes are an important component of the cultural and biological legacy of the Ecuadorian people. Conserving them for future generations is critical.

KEYWORDS

biodiversity, conservation, Ecuador, endemism, freshwater fishes, Neotropics

1 | INTRODUCTION

Neotropical ecosystems are among the most biodiverse and ecologically important in the world. Few groups highlight the importance of the Neotropics more than the freshwater fishes. There are likely over 7000 species of freshwater fishes in South and Central America, which corresponds to approximately one in five fishes in the world or one in 10 vertebrates (Albert & Reis, 2011b). Freshwater fishes play crucial roles in their ecosystems, constitute important components of the historical and evolutionary legacy of the Neotropics, and are important sources of food and livelihoods for people (Albert & Reis, 2011a; Lo *et al.*, 2020; Toussaint *et al.*, 2016; van der Sleen & Albert, 2018). Unfortunately, Neotropical ecosystems are under serious threat, and knowledge of freshwater fishes and their conservation status lags behind that of other vertebrates (Anderson & Maldonado-Ocampo, 2011; Myers *et al.*, 2000). Since freshwater fisheries typically generate only one tenth of the fisheries revenue compared to marine fishes, there is little economic incentive for governments to enforce conservation laws aimed at protecting them (FAO, 2018; Jiménez-Segura *et al.*, 2016). The decline of Neotropical fishes disproportionately affects human populations in rural areas and indigenous people, which also makes it a social justice issue (Jiménez-Segura *et al.*, 2016; Lo *et al.*, 2020).

The threats that Neotropical fishes face have been increasingly recognized by ichthyologists and conservation biologists, resulting in several publications summarizing the vulnerable state of Neotropical fishes in different areas (Anderson & Maldonado-Ocampo, 2011; Jiménez-Segura *et al.*, 2016; Lasso *et al.*, 2015; Mojica *et al.*, 2012; Pelicice *et al.*, 2017; Reis *et al.*, 2016). In 2018–19, via Acuerdo Ministerial 069, the government of Ecuador organized a series of workshops to generate national red lists of endangered species (Ministerio del Ambiente, 2019). The Freshwater Fishes Working Group reviewed 163 species and identified 35 species that were vulnerable, near threatened, endangered or critically endangered (Aguirre *et al.*, 2019b). Although an important step forward,

the work was greatly complicated by the lack of information because many species were deemed data deficient, highlighting the need for more research on the freshwater fishes of Ecuador. As the group discussed the conservation challenges for the freshwater fishes of Ecuador over several meetings, it became clear that their state was alarming and deteriorating across the country, much of the information needed to make decisions on the status of many species was not available, and the existing relevant literature was scattered and often difficult to access. Critically, with some exceptions (Jiménez-Prado *et al.*, 2020; Jiménez-Prado & Vásquez, 2021; Loomis, 2017; Vélez Espino, 2003, 2006), there are few studies documenting how freshwater fish abundances, fisheries catches or geographic ranges have been affected by the environmental problems that aquatic ecosystems are experiencing. Available quantitative data on fish abundance and fisheries catches are typically based on short-term studies with a limited geographic scope that employ different methodologies, making trends difficult to decipher (Burgos-Morán *et al.*, 2018; Jácome-Negrete *et al.*, 2018; Revelo, 2010; Utreras, 2010).

In this review, we summarize current knowledge of the major conservation threats and prospects of the freshwater fishes of Ecuador. First, we present an overview of the geography of the major drainage basins in continental Ecuador. Second, we characterize the taxonomic and geographic distribution of the fish species for which concerns could be identified by the Freshwater Fishes Working Group. Third, we review the major factors causing the decline of freshwater fishes in Ecuador. Finally, we conclude by making recommendations for needed conservation actions.

2 | FISH DIVERSITY AND THE MAJOR DRAINAGE BASINS OF ECUADOR

Freshwater fishes constitute an important component of the biodiversity of Ecuador (Figure 1). In the most recent national list of the




FIGURE 1 Representative Ecuadorian freshwater fish. (a) *Creagrutus kunturus*, (b) *Rhoadsia minor*, (c) *Gasteropelecus maculatus*, (d) *Hoplias malabaricus*, (e) *Eretmobrycon* sp., (f) *Pygocentrus nattereri*, (g) *Brycon* sp., (h) *Tetragonopterus argenteus*, (i) *Ancistrus clementinae*, (j) *Hypostomus cf. niceforoi*, (k) *Rhamdia cinerascens*, (l) *Sturisomatichthys frenatus*, (m) *Astroblepus* sp., (n) *Brachyplatystoma juruense*, (o) *Pseudopimelodus bufonius*, (p) *Brachyhyopomus palenque*, (q) *Potamotrygon motoro*, (r) *Andinoacara rivulatus*, (s) *Astronotus ocellatus*, (t) *Sicydium* sp., (u) *Arapaima gigas*, (v) *Synbranchus marmoratus*

freshwater fishes of Ecuador, Barriga (2012) included 951 species, most of which are in the Amazon region and the Amazon slopes of the Andes (Table 1). Since the publication of this list, new freshwater fish species have been described while others have been synonymized (e.g., Arbour *et al.*, 2014; Crampton *et al.*, 2016; Lujan *et al.*, 2015b; Provenzano & Barriga-Salazar, 2018; Tobes *et al.*, 2020). Jimenez-Prado *et al.* (2015) updated the list for Western Ecuador, removing over 100 species listed in Barriga (2012) that are primarily estuarine. This resulted in a decline in the total number of primarily freshwater fish species to 836 (Table 1). Although the number of species will

likely continue to change as new species are described and taxonomic revisions synonymize species, the general patterns are clear. The Ostariophysii dominate, as is the case in freshwaters throughout the world, with the Siluriformes (catfishes) and Characiformes (tetras and relatives) adding up to 694 species or about 83% of all Ecuadorian freshwater fishes. Within these orders, the most diverse families both on the western and Amazonian slopes of the Andes are the Characidae (tetras) and Loricariidae (suckermouth catfishes), with approximately 184 (22%) and 107 (12.8%) species respectively, representing over one-third of all freshwater fish in Ecuador (Table 1).

TABLE 1 Number of freshwater fish species by taxonomic family in Ecuador distributed along the western and Amazon slopes

Order	Family	Western slope	Amazon slope
Myliobatiformes	Potamotrygonidae	0 (0%)	6 (0.8%)
Osteoglossiformes	Osteoglossidae	0 (0%)	1 (0.1%)
Osteoglossiformes	Arapaimidae	0 (0%)	1 (0.1%)
Clupeiformes	Engraulidae	0 (0%)	3 (0.4%)
Clupeiformes	Pristigasteridae	0 (0%)	2 (0.3%)
Characiformes	Anostomidae	1 (0.9%)	24 (3.3%)
Characiformes	Bryconidae	5 (4.4%)	7 (1%)
Characiformes	Characidae	19 (16.8%)	165 (22.8%)
Characiformes	Curimatidae	5 (4.4%)	30 (4.1%)
Characiformes	Erythrinidae	2 (1.8%)	2 (0.3%)
Characiformes	Gasteropelecidae	1 (0.9%)	7 (1%)
Characiformes	Lebiasinidae	3 (2.7%)	15 (2.1%)
Characiformes	Parodontidae	2 (1.8%)	3 (0.4%)
Characiformes	Prochilodontidae	1 (0.9%)	2 (0.3%)
Characiformes	Chilodontidae	0 (0%)	2 (0.3%)
Characiformes	Crenuchidae	0 (0%)	12 (1.7%)
Characiformes	Hemiodontidae	0 (0%)	6 (0.8%)
Characiformes	Alestiidae	0 (0%)	1 (0.1%)
Characiformes	Serrasalminidae	0 (0%)	17 (2.3%)
Characiformes	Acestrorhynchidae	0 (0%)	6 (0.8%)
Characiformes	Cynodontidae	0 (0%)	4 (0.6%)
Characiformes	Ctenoluciidae	0 (0%)	3 (0.4%)
Gymnotiformes	Apteronotidae	1 (0.9%)	17 (2.3%)
Gymnotiformes	Gymnotidae	1 (0.9%)	7 (1%)
Gymnotiformes	Hypopomidae	1 (0.9%)	5 (0.7%)
Gymnotiformes	Sternopygidae	2 (1.8%)	8 (1.1%)
Gymnotiformes	Rhamphichthyidae	0 (0%)	4 (0.6%)
Siluriformes	Astroblepidae	14 (12.4%)	8 (1.1%)
Siluriformes	Cetopsidae	4 (3.5%)	8 (1.1%)
Siluriformes	Heptapteridae	4 (3.5%)	22 (3%)
Siluriformes	Loricariidae	12 (10.6%)	95 (13.1%)
Siluriformes	Pseudopimelodidae	3 (2.7%)	5 (0.7%)
Siluriformes	Trichomycteridae	4 (3.5%)	28 (3.9%)
Siluriformes	Aspredinidae	0 (0%)	14 (1.9%)
Siluriformes	Callichthyidae	0 (0%)	32 (4.4%)
Siluriformes	Pimelodidae	0 (0%)	43 (5.9%)
Siluriformes	Doradidae	0 (0%)	31 (4.3%)
Siluriformes	Auchenipteridae	0 (0%)	22 (3%)
Cyprinodontiformes	Poeciliidae	2 (1.8%)	0 (0%)
Cyprinodontiformes	Rivulidae	0 (0%)	7 (1%)
Beloniformes	Belonidae	1 (0.9%)	4 (0.6%)
Mugiliformes	Mugilidae	1 (0.9%)	0 (0%)
Cichliformes	Cichlidae	5 (4.4%)	34 (4.7%)
Perciformes	Haemulidae	1 (0.9%)	0 (0%)
Perciformes	Sciaenidae	1 (0.9%)	2 (0.3%)
Perciformes	Polycentridae	0 (0%)	1 (0.1%)

(Continues)

TABLE 1 (Continued)

Order	Family	Western slope	Amazon slope
Gobiiformes	Eleotridae	4 (3.5%)	0 (0%)
Gobiiformes	Gobiidae	7 (6.2%)	0 (0%)
Pleuronectiformes	Achiridae	4 (3.5%)	5 (0.7%)
Synbranchiformes	Synbranchidae	1 (0.9%)	2 (0.3%)
Syngnathiformes	Syngnathidae	1 (0.9%)	0 (0%)
Batrachoidiformes	Batrachoididae	0 (0%)	1 (0.1%)
Tetraodontiformes	Tetraodontidae	0 (0%)	1 (0.1%)
Total=		113	725

Note: Percentages are the percentage of the total species richness for each family by slope. Data for the Western slope is from Jimenez-Prado *et al.* (2015) updated for new and synonymized species and data from the Amazon slope is from Barriga (2012).

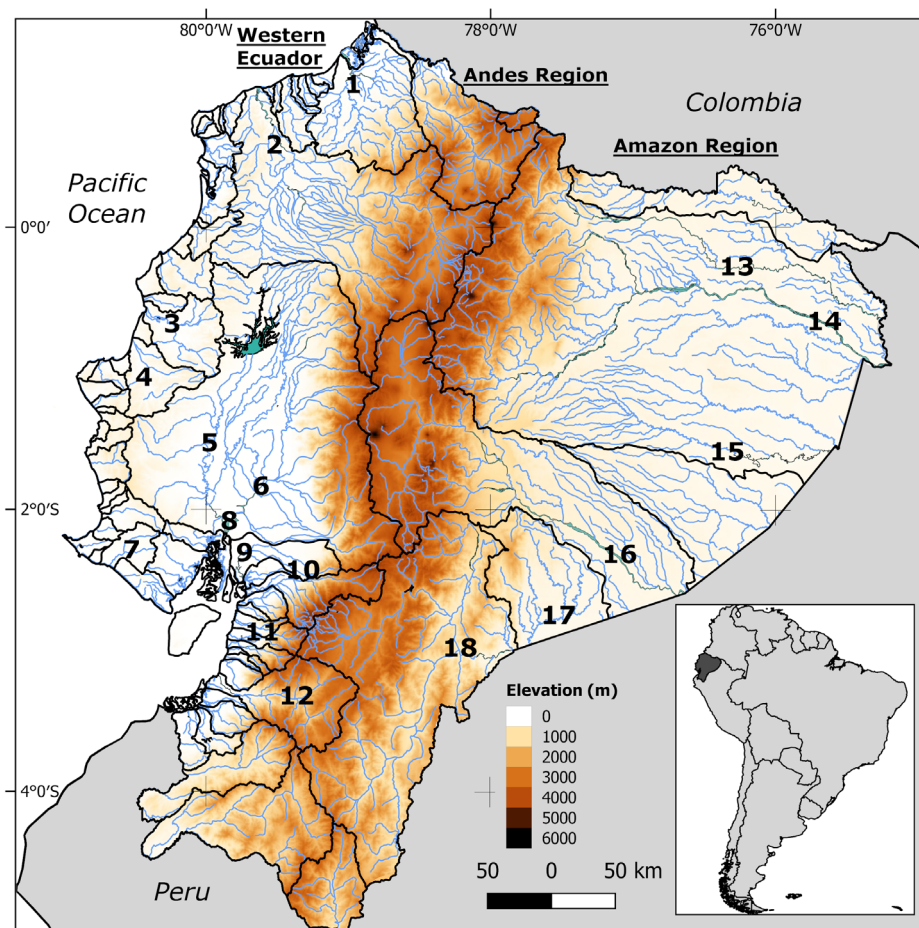


FIGURE 2 Map of Ecuador showing the major drainage basins. 1, Santiago-Cayapas Drainage; 2, Esmeraldas River; 3, Chone River; 4, Portoviejo River; 5, Daule River; 6, Babahoyo River; 7, Zapotal River; 8, Guayas River; 9, Taura River; 10, Cañar River; 11, Balao River; 12, Jubones River; 13, Aguarico River; 14, Napo River; 15, Curaray River; 16, Pastaza River; 17, Morona River; 18, Santiago River

Geographically, continental Ecuador is typically divided into three regions: (1) western Ecuador also known as the coastal region (*Costa*) included within the North Andean Pacific Slopes-Rio Atrato region, (2) the Andes Mountains region (*Sierra*), and (3) the Amazonian region (*Oriente*), which includes both the Amazonian lowlands and the western Amazon Piedmont (Abell *et al.*, 2008; Jimenez-Prado *et al.*, 2015) (Figure 2). These three regions are extremely different in their geological history, environmental characteristics and biotic communities (Barriga, 2012).

2.1 | Western Ecuador

Western Ecuador is characterized by its isolation, high levels of endemism and relatively low diversity (Figure 3a–d) (Jimenez-Prado *et al.*, 2015). The rise of the Andes Mountains drastically altered the aquatic landscape in the region, greatly influencing the climatic, geological and hydrological conditions (Jimenez-Prado *et al.*, 2015; Wolf, 1892). Other mountains, such as the *Cordillera Chongón-Colonche*,

FIGURE 3 Representative Ecuadorian rivers. (a) Mindo (Esmeraldas drainage), (b) Rio Palenque Reserve (Guayas drainage), (c) Abras de Mantequilla wetland (Guayas drainage), (d) Jubones River, (e) San Pedro River (high Andes near Quito), (f) Napo River, (g) Laguna de Limoncocha, (h) Curaray River



also play an important role in generating environmental variation and determining water flow patterns in the region. Western Ecuador has a pronounced humidity gradient going from extremely wet rainforest in the southern reaches of the Chocó in northwestern Ecuador, becoming seasonally dry forest southward until it transitions into near desert in northern Peru. This topographic and environmental complexity has resulted in high levels of endemism across taxonomic groups at micro-geographical scales, such that some plant species are known from single hill tops (Bonifaz & Cornejo, 2004; Dodson *et al.*, 1985; Dodson & Gentry, 1978, 1991). Approximately 38% of freshwater fishes (43 of

112) are endemic (Jimenez-Prado *et al.*, 2015), which is a high rate even for Neotropical ecosystems (Albert *et al.*, 2011; Maldonado-Ocampo *et al.*, 2012). The region includes a subset of the families present in the Amazon region, with estuarine groups being overrepresented (Table 1). Unfortunately, western Ecuador is the region of the country that has been most severely impacted by human development (Dodson & Gentry, 1991; Cuesta *et al.*, 2017). It has the largest human populations and most of the land has been transformed to agricultural fields (Dodson & Gentry, 1991). The major drainage systems in Western Ecuador are listed below.

2.1.1 | The Santiago-Cayapas drainage system

This is the northernmost major drainage basin in western Ecuador and includes the Santiago and Cayapas Rivers and their tributaries in Esmeraldas Province (Table A). It is the region in western Ecuador with the greatest precipitation and includes the last remaining large tracts of primary rainforest in coastal Ecuador. There is an important transition in the ichthyofauna in the Santiago-Cayapas system, which includes divergent species not seen southward, such as the freshwater hatchet fish *Gasteropelecus maculatus* (Steindachner, 1879) (Figure 1c) and the characid *Roebooides occidentalis* Meek & Hildebrand 1916 (Jimenez-Prado *et al.*, 2015). Jimenez-Prado *et al.* (2015) report 62 species of freshwater fishes from this drainage of which 15 (24.2%) are endemic.

2.1.2 | The Esmeraldas drainage system

This drainage is south of the Santiago-Cayapas and Mira drainages flowing from high in the Andes in a north-west direction and draining into the Pacific at the city of Esmeraldas. It receives a good deal of precipitation and includes some rainforest as well, although the forest and rivers have been greatly impacted by human development. Quito, the capital of Ecuador, and several small towns that cover a population of approximately 2 million inhabitants are located in the inter-Andean valley. Bodies of water in the highlands are severely affected by urban expansion and the lack of wastewater treatment from populations settled in the valley. The Esmeraldas basin is the second largest drainage in western Ecuador in terms of both area and water volume drained, and harbours an important freshwater fish fauna that varies substantially with elevation. The fish fauna is composed of some species that occur in the Guayas drainage (see below) and other rivers combined with some species that are unique to this drainage, such as the newly described pseudopimelodid *Microglanis berbixae* Tobes *et al.* (2020), or shared with the Santiago-Cayapas drainage. Jimenez-Prado *et al.* (2015) report 65 species of freshwater fishes from this drainage of which 17 (26.2%) are endemic to the drainage.

2.1.3 | Rivers of the northern coastal area

In the area between the mouths of the Esmeraldas and Guayas Rivers, there are small rivers running between the Coastal Mountain Range and the Pacific Ocean. The transition between humid and dry coastal forest appears to occur just north of the Chone River near Bahía de Caráquez (Wolf, 1892). However, there is an important pocket of humid forest south of the Chone River in the area between Puerto Cayo and Olón, where the coastal mountain chain lies in close proximity to the ocean. In this area, the Ayampe River holds water year round and is surrounded by lush forest (Fundación Jocotoco, 2020). South of Olón conditions get dry with the Peninsula of Santa Elena, including some of the driest habitats in Ecuador. Important rivers in this region include the Atacames, Muisne, Chone, Portoviejo, Ayampe and Zapotal. Reliable lists of the

freshwater fishes in the region are not available although they are likely related to those in the Esmeraldas and Guayas basins, with low species diversity and an overrepresentation of estuarine species.

2.1.4 | The Guayas drainage system

The Guayas drainage basin is the largest drainage system in western Ecuador spanning an area of approximately 32,674 km² between the *Cordillera Chongon-Colonche* and the Andes Mountains in the provinces of Guayas and Los Rios (Gómez, 1989). The *Cordillera Chongon-Colonche* plays a key role in separating the Guayas drainage system from rivers along the coast and in funnelling the rivers south over a larger area towards the Gulf of Guayaquil. The Guayas River is formed by the union of its two major rivers near its mouth: the Daule and Babahoyo. The native vegetation in the lowlands of the Guayas basin has largely been replaced with agricultural fields (Dodson & Gentry, 1991). Because of its size and isolation, the Guayas drainage has both the highest number of freshwater fish species in western Ecuador (70 species) and the greatest percentage of endemic species (34.3%), including commercially important species like *Ichthyoelephas humeralis* (Günther, 1860) and *Leporinus ecuadorensis* Eigenmann and Henn, 1916 (Jimenez-Prado *et al.*, 2015). Major rivers include the Guayas, Babahoyo, Daule, Vinces, Quevedo and Yaguachi.

2.1.5 | The southern coastal system

South of the Guayas River along the coast there is a series of small rivers with steep slopes that run short distances between the Andes Mountains and the Pacific Ocean (Valdiviezo-Rivera *et al.*, 2018b). The freshwater fishes in this region seem to be mostly a subcomponent of those present in the Guayas drainage system, enriched for species adapted to mountain streams. However, Barriga (2012) recognized a distinct biogeographic zone for freshwater fishes in the southern portion of this region, the Catamayo zone, spanning from the Jubones River just north of the city of Machala southward to northern Peru. This region is recognized as an important hotspot of endemism for other groups, suggesting that there has been significant historical isolation (Aguirre *et al.*, 2016; Cucalón Tamayo, 2019; Tapia-Armijos *et al.*, 2015). Major rivers in this system include the Taura, Cañar, Bulubulu, Balao, Jubones and Santa Rosa.

2.2 | The Andes region

The Andes have played a fundamental role in shaping the ecology and evolution of Ecuador's flora and fauna. They divide the lowlands into western and Amazonian regions that harbour largely distinct fish faunas (Barriga, 2012). Rivers along the western slopes of the Andes drain relatively short distances to the Pacific while those on the eastern slopes constitute tributaries that eventually drain into the Atlantic Ocean through the Amazon River. Andean rivers are characterized by fast-flowing water and very rapid habitat transitions due to the steep

slopes, resulting in high levels of biological diversity and endemism (Anderson & Maldonado-Ocampo, 2011). Fish diversity tends to be highest at mid and low elevations in Andean streams, and the fish communities transition with elevation (Aguirre *et al.*, 2016; Jimenez-Prado *et al.*, 2015). The Andean catfish genus *Astroblepus* (Figure 1m) predominates at high elevations, together with introduced species like the rainbow trout *Onchorhynchus mykiss* (Walbaum, 1792) and brown trout *Salmo trutta* Linnaeus, 1758 (Anderson & Maldonado-Ocampo, 2011; Maldonado *et al.*, 2011). The Andes region has been severely impacted by anthropogenic factors for hundreds of years with much of the natural forest having been substituted for agricultural fields, non-native timber plantations and pastures (Sierra, 2013). Many large cities lacking proper wastewater treatment are located in the Andes, and introduced trout are highly detrimental to native species (Vimos *et al.*, 2015). There has also been an increase in dam construction in recent years (Anderson *et al.*, 2018). The major rivers of the Ecuadorian Andes are discussed in the sections on Western Ecuador and the Amazon region (see above and below). The Andes are also peppered by stunning natural lakes, lagoons and ponds of tectonic, glacial and volcanic origins, such as Laguna San Pablo, Yaguarcocha, Yanacocha, Papallacta, Quilotoa, Tambo and Colta (León Velasco, 2010; Nieto, 2008). Some of these are or were inhabited by native species like *Astroblepus* spp., but many have been stocked with introduced species such as rainbow trout, carp, goldfish and largemouth bass, threatening the native fishes and possibly driving some to local extinction (Casallas & Gunkel, 2001; Terneus Jácome, 2014; Vélez Espino, 2003).

2.3 | The Amazon region

The largest remaining forests and greatest number of freshwater fish species in Ecuador are found in the Amazon region. Although it rains throughout the year, precipitation increases between March and July, resulting in seasonal flooding and a hydrological cycle with highly variable water levels (Galacatos *et al.*, 1996, 2004; Junk *et al.*, 2007; Silva & Stewart, 2017). The lowlands harbour the characteristic fish diversity of the Amazon basin, including large pimelodid catfishes, a great diversity of characiforms, suckermouth catfishes, cichlids, osteoglossiforms and myliobatiforms, among many others. The Amazon Piedmont region is characterized by rapid turnover of habitats and fishes. Despite a number of recent studies on the diversity of the ichthyofauna in the region (Barriga, 2012; Barriga, 1986; Barriga *et al.*, 2016; Galacatos *et al.*, 1996; Hidalgo & Rivadeneira-R, 2008; Nugra-Salazar *et al.*, 2016; Rivadeneira *et al.*, 2010; Rodríguez-Galarza *et al.*, 2017; Stewart *et al.*, 1987; Valdiviezo-Rivera, 2012), there have been no systematic reviews of the entire fauna and much remains to be learned about the ecology of most species. Much of the region lacks roads but road construction is accelerating (Articulación Regional Amazónica, 2011; Charity *et al.*, 2016), and there is a growing number of threats, including oil and mineral exploitation, deforestation and growing human populations (Lessmann *et al.*, 2016; López *et al.*, 2013; Sierra, 2000).

Barriga (2012) divided rivers in the Amazonian region into biogeographic zones for freshwater fishes. Above 600 m, he identified the High Napo, High Pastaza, Upano-Zamora and Chinchipe zones, while

for the lowlands he recognized the Napo-Pastaza and Morona-Santiago zones. The major drainages in this region are listed below.

2.3.1 | The Aguarico River

The Aguarico River is a tributary of the Napo River and is the northernmost major drainage in the Amazonian region, draining an area of approximately 12,000 km² (León Velasco, 2010). It originates in the Cordillera Oriental of the Andes and is formed by the confluence of the Cofanes, Azuela and San Miguel Rivers. The Aguarico proper is a turbid whitewater river with a high load of suspended solids that winds through the Amazonian lowlands forming an abundance of oxbow lakes and floodplain pools (Saul, 1975). Although a complete species list is not available, fish diversity appears substantial (Borman *et al.*, 2007; Ibarra & Stewart, 1989; Saul, 1975; Vriesendorp *et al.*, 2009). In August 2017, the Cuyabeno Wildlife Production Reserve, which forms part of the Aguarico River drainage, was included in the Ramsar Convention (Ramsar 2018).

2.3.2 | The Napo River

The Napo drainage is the largest and most important drainage in the Ecuadorian Amazonian region, draining an area approximately of 30,600 km², and is a main tributary of the upper Amazon (Nieto, 2008). Although there is much to be learned about the freshwater fishes in this drainage, it is one of the better studied drainages of the Ecuadorian Amazon because of the classic studies by Stewart *et al.* (1987, 2002) and Ibarra and Stewart (1989), who collected 222 fish community samples between 200 and 2500 m in elevation. More recent studies include Valdiviezo-Rivera (2012) and Valdiviezo-Rivera *et al.* (2018a), who created a field guide of the fishes of the Limoncocha Lagoon. The diversity of freshwater fishes in the Napo is by far the highest in Ecuador (Galacatos *et al.*, 1996; Ibarra & Stewart, 1989; Saul, 1975; Stewart *et al.*, 2002; Valdiviezo-Rivera *et al.*, 2018a), with Barriga (2012) reporting 680 fish species for the drainage.

2.3.3 | The Curaray River

This river drains an area approximately of 18,000 km² (León Velasco, 2010) and is a tributary of the Napo drainage, sharing part of its ichthyofauna and habitat characteristics in lowlands and flooded forest areas (Jácome-Negrete, 2013). Studies of the fishes in this region have focused on the use of fishes by native people and have documented species richness and occurrence in the middle and low parts of the drainage (Guarderas *et al.*, 2013; Jácome-Negrete, 2013).

2.3.4 | The Pastaza River

The Pastaza River is formed by the union of the Patate and Chambo Rivers and is a tributary of the Marañón drainage in Peru (Rivadeneira

et al., 2010). It drains an area of approximately 40,000 km². Other important rivers in the drainage include the Topo, Palora and Bobonaza. Rivadeneira *et al.* (2010) compiled information on the fishes of the Pastaza drainage and reported 142 species occurring between 300 and 2840 m in elevation. They also indicated that 31 new species have been described from this basin, a little under half of which (14) appear to be endemic. Very little is known otherwise about the ecology of most species. Unfortunately, the upper Pastaza drainage has been significantly impacted by dam construction and the lowlands by oil extraction. At the border with Peru, the Pastaza is a Ramsar protected site (Articulación Regional Amazónica, 2011; Macedo & Castello, 2015).

2.3.5 | The Morona River

The Morona River originates on the eastern side of the Kutukú protected forest area, one of the largest protected areas in Ecuador (CARE *et al.*, 2012). It is a tributary of the Marañón River. There is very little published about the freshwater fishes in this river since it is relatively far from large human populations and oil extraction activities. However, this drainage is likely threatened by illegal mining activities (Fierro, 2015).

2.3.6 | The Santiago River

The southernmost major drainage in the Ecuadorian Amazon is the Santiago River drainage, which drains an area of approximately 15,400 km² (León Velasco, 2010). This drainage is structurally complex because of its proximity to rivers running along the foothills such as the Upano and Paute Rivers in the central Ecuadorian Amazon and the Zamora River in the south. These rivers merge in an important biodiversity hot spot known as the Kutukú-Cóndor corridor (CARE *et al.*, 2012), which includes some remarkably diverse ecosystems harbouring many undescribed terrestrial and aquatic species (Schulenberg & Awbrey, 1997). This has also been a region of historical conflict over land disputes between Ecuador and Peru (Schulenberg & Awbrey, 1997). Recent years have seen the development of new mining operations and dam construction, which have stimulated efforts to study the fishes in the region (Barriga, 1997; Nugra *et al.*, 2018).

3 | THE THREATENED FRESHWATER FISHES OF ECUADOR

It is clear that the freshwater fishes of Ecuador are under grave threat (Barriga, 2012; Celi & Villamarín, 2020; Jimenez-Prado *et al.*, 2015). At least one marine species that enters freshwater, the critically endangered largemouth sawfish *Pristis pristis* (Linnaeus, 1758), seems to have gone functionally extinct in Ecuador and is now extremely rare or locally extinct (Dulvy *et al.*, 2016; Mendoza *et al.*, 2017). The Andean

catfish *Astroblepus ubidiai*, the only native fish in the high Andes of Imbabura Province in northern Ecuador, is considered critically endangered after having gone through a severe range contraction driven by multiple anthropogenic factors. It is now known only from a few isolated localities (Arguello & Jimenez-Prado, 2016; Vélez Espino, 2003, 2006). In north-western Ecuador, *Astyanax ruberrimus* seems to have been locally extirpated from the Atacames basin after the construction of a dam (Jiménez-Prado *et al.*, 2020), while the native poeciliid *Pseudopoecilia fria* seems to have been displaced to the upper reaches of the Atacames basin after the introduction of the exotic poeciliid *Poecilia gilli* (Jiménez-Prado & Vásquez, 2021). In the Puyango drainage in southern Ecuador, an unidentified loricariid previously consumed by people in the area was reported to have gone locally extinct by Tarras-Wahlberg *et al.* (2001), possibly due to mining pollution. Given the lack of historical data and systematic research, the cases described above may be just the tip of the iceberg. It is possible that many other fishes have gone locally extinct or that undescribed species have been lost.

The Endangered Freshwater Fishes Working Group evaluated the status of 163 freshwater fish species in Ecuador (Aguirre *et al.*, 2019b). Unfortunately, a lack of information resulted in 66 of these 163 species (40.5%) being deemed data deficient (DD). Additionally, many of the species that were not evaluated lacked sufficient data to even be considered for evaluation so the real number of species in the DD category is likely much greater. Of the remaining species, 62 were categorized as least concern (LC), 15 as vulnerable (VU), 13 were categorized as near threatened (NT), six as endangered (EN) and one as critically endangered (CR) (Table 2). Geographically, the greatest number of species, 22, was from the Amazon region, where unregulated fisheries pressures and habitat degradation resulted in concerns being identified for 16 pimelodid catfishes. The threats were deemed severe enough that five of these were categorized as endangered in Ecuador. From the Andes region, concerns were only identified for four species, although the only species categorized as critically endangered, *Astroblepus ubidiai* (Pellegrin, 1931), is from this region (Arguello & Jimenez-Prado, 2016; Mena-Valenzuela & Valdiviezo-Rivera, 2016; Vélez Espino, 2003, 2006). The remaining nine species for which concerns could be identified were from Western Ecuador. Only one species from this region, the characid *Pseudochalceus bohlkei* Orcés, 1967 from Esmeraldas province (Orcés, 1967), was categorized as endangered in Ecuador. Given the lack of data, it is likely that more species may be threatened, although it is also possible that some of the species listed in Aguirre *et al.* (2019b) are in better condition than currently recognized. Directed studies are urgently needed to improve our understanding of the threats to Ecuador's freshwater fishes.

4 | THE FACTORS CAUSING THE DECLINE OF ECUADOR'S FRESHWATER FISHES

As human populations have grown and technology has made it easier to exploit natural resources, the pressure on Ecuadorian aquatic ecosystems has increased, resulting in a variety of threats for the

TABLE 2 Critically endangered (CR), endangered (EN), near threatened (NT) and vulnerable (VU) freshwater fishes of Ecuador identified by the national endangered freshwater fishes working group (Aguirre *et al.*, 2019b)

Order	Family	Species	Nat. cat.	Eval. crit.	Glob. Cat.	Region
Myliobatiformes	Potamotrygonidae	<i>Potamotrygon motoro</i>	NT	NA	DD	AMZ
Osteoglossiformes	Osteoglossidae	<i>Osteoglossum bicirrhosum</i>	NT	NA	NE	AMZ
Osteoglossiforme	Arapaimidae	<i>Arapaima gigas</i>	VU	B2ab(iii)	DD	AMZ
Characiformes	Curimatidae	<i>Potamorhina altamazonica</i>	NT	NA	NE	AMZ
Characiformes	Curimatidae	<i>Pseudocurimata boehlkei</i>	VU	B1b(iii)c(i)	DD	WE
Characiformes	Curimatidae	<i>Pseudocurimata boulengeri</i>	NT	NA	NE	WE
Characiformes	Prochilodontidae	<i>Ichthyoelphas humeralis</i>	NT	NA	NE	WE
Characiformes	Prochilodontidae	<i>Prochilodus nigricans</i>	VU	A2ad + 4ad	NE	AMZ
Characiformes	Anostomatidae	<i>Leporinus ecuadorensis</i>	NT	NA	NE	WE
Characiformes	Serrasalminidae	<i>Mylossoma duriventre</i>	NT	NA	NE	AMZ
Characiformes	Characidae	<i>Grundulus quitoensis</i>	VU	D2	NE	AND
Characiformes	Characidae	<i>Pseudochalceus bohlkei</i>	EN	B2b(iv)c(i)	NE	WE
Characiformes	Characidae	<i>Pseudochalceus longianalis</i>	VU	NA	NE	WE
Siluriformes	Cetopsidae	<i>Paracetopsis esmeraldas</i>	NT	NA	NT	WE
Siluriformes	Pimelodidae	<i>Brachyplatystoma filamentosum</i>	VU	A2a,d + A4a,d	NE	AMZ
Siluriformes	Pimelodidae	<i>Brachyplatystoma juruense</i>	VU	A2d + 4d	NE	AMZ
Siluriformes	Pimelodidae	<i>Brachyplatystoma platynemum</i>	EN	A2d + A4d	NE	AMZ
Siluriformes	Pimelodidae	<i>Brachyplatystoma rousseauxii</i>	EN	A2d + 4d	LC	AMZ
Siluriformes	Pimelodidae	<i>Brachyplatystoma tigrinum</i>	VU	A2d + A4d	NE	AMZ
Siluriformes	Pimelodidae	<i>Brachyplatystoma vaillantii</i>	EN	A2d + A4d	NE	AMZ
Siluriformes	Pimelodidae	<i>Calophysus macropterus</i>	VU	A2d + A4d	NE	AMZ
Siluriformes	Pimelodidae	<i>Leiaris marmoratus</i>	VU	A2d + A4d	NE	AMZ
Siluriformes	Pimelodidae	<i>Phractocephalus hemioliopterus</i>	VU	A2d + 4d	NE	AMZ
Siluriformes	Pimelodidae	<i>Pinirampus pirinampu</i>	EN	A2d + A4d	NE	AMZ
Siluriformes	Pimelodidae	<i>Platynemachthys notatus</i>	NT	NA	NE	AMZ
Siluriformes	Pimelodidae	<i>Pseudoplatystoma punctifer</i>	EN	A2d + A4d	NE	AMZ
Siluriformes	Pimelodidae	<i>Pseudoplatystoma tigrinum</i>	VU	A2d + A4d	NE	AMZ
Siluriformes	Pimelodidae	<i>Sorubimichthys planiceps</i>	NT	NA	NE	AMZ
Siluriformes	Pimelodidae	<i>Zungaro zungaro</i>	VU	A2d + A4d	NE	AMZ
Siluriformes	Pimelodidae	<i>Batrochoglanis transmontanus</i>	VU	B1ab(iii)c(ii)	LC	AMZ
Siluriformes	Astroblepidae	<i>Astroblepus mindoensis</i>	NT	NA	NT	AND
Siluriformes	Astroblepidae	<i>Astroblepus ubidiai</i>	CR	NA	CR	AND
Siluriformes	Astroblepidae	<i>Astroblepus vaillanti</i>	NT	NA	DD	AND
Cichliformes	Cichlidae	<i>Andinoacara sapayensis</i>	VU	A3c + B1b(iii)c(i)	DD	WE
Gobiiformes	Gobiidae	<i>Sicydium rosenbergii</i>	NT	NA	NT	WE

Note: Nat. cat. is the national category assigned by the working group, Eval. crit. are the IUCN criteria used to assign the national category, Glob. cat. is the IUCN global category for the species (DD, data deficient; NE, near endangered), and Region is the region of Ecuador in which the species occurs (AMZ, Amazon region; AND, Andean region; WE, Western Ecuador).

freshwater fishes that vary regionally. Below, we review some of the major threats.

4.1 | Habitat loss through physical alteration of rivers

Habitat loss in aquatic ecosystems in Ecuador is caused by many factors, among which the physical alteration of the river bottom and

banks is one of the most severe (Figure 4). Freshwater fishes have evolved over geological time scales to inhabit portions of rivers with certain sets of environmental and physical characteristics. Logs, woody debris, rocks, fallen leaves, macrophytes, natural caves, *etc.*, are often required for routine activities such as procuring food and for reproduction (Angermeier & Karr, 1984; Grenouillet *et al.*, 2002; Lo *et al.*, 2020; Wright & Flecker, 2004; Zeni & Casatti, 2014). When the physical substrate of the river is altered, the affected portion of



FIGURE 4 Physical destruction of river banks and bottom caused by the removal of gravel for construction. Pictures from the Guayas River basin in western Ecuador

the river often becomes a very poor or unusable habitat for native species. The loss of required habitat for reproduction can be particularly severe and result in the local extinction of sensitive species (Aarts *et al.*, 2004). River alteration can also facilitate colonization by invasive species, which are often more tolerant of poor environmental conditions (Bates *et al.*, 2013; Casatti *et al.*, 2009). The movement of bottom materials can affect downstream portions of the river, increasing turbidity and burying fish habitat in silt (Berkman & Rabeni, 1987; Lo *et al.*, 2020). Importantly, the damage is often not obvious when seen from land.

The use of heavy machinery for the removal of river gravel for construction is common throughout Ecuador (León-Ortiz, 2017; Matamoros-Ramírez, 2013) and is poorly controlled. Removal of gravel and rocks by heavy machinery can result in a total loss of natural habitat conditions. Artisanal miners can also take advantage of the movement of the substrate to illegally mine the impacted river stretches, resulting in further contamination of the river (Matamoros-Ramírez, 2013). There are also concerns about possible unforeseen impacts of large megaprojects on rivers. For example, Ecuador lost

one of its iconic waterfalls, *Cascada de San Rafael*, in February 2020, just a few years after the completion of the nearby massive Coca-Codo-Sinclair hydroelectric project. Evidence indicates that the hydroelectric project substantially increased erosion rates in the Coca River (Escuela Politecnica Nacional, 2020), and concerns have been raised about the project's potential influence on the waterfall collapse (Cobo, 2020). No studies to date have examined the impact of the physical alteration of river substrates on Ecuadorian freshwater fishes.

4.2 | Deforestation

Deforestation impacts aquatic ecosystems in a number of ways. It increases soil erosion, which increases turbidity and sedimentation, and causes contaminants to enter streams (Jones *et al.*, 1999; Webb *et al.*, 2004; Wood & Armitage, 1997). In the Ecuadorian Amazon, erosion in deforested areas is causing the release of natural mercury, which is biomagnified in food webs and accumulates in large fish that are consumed by indigenous people (Mainville *et al.*, 2006; Moreno Vallejo, 2017; Webb *et al.*, 2004; WHO, 2011). Deforestation also changes water temperature and light conditions (Castelle *et al.*, 1994; Ilha *et al.*, 2018; Macedo *et al.*, 2013; Pusey & Arthington, 2003), reduces levels of litter detritus and increases periphyton (Bojsen & Jacobsen, 2003; Lorion & Kennedy, 2009), reduces habitat complexity (Lo *et al.*, 2020), affects hydrological processes (Iñiguez-Armijos *et al.*, 2014), is associated with the increase of introduced species in streams (Jones *et al.*, 1999; Pusey & Arthington, 2003), and affects alpha and beta diversity, community composition, and ecosystem function (Bojsen & Jacobsen, 2003; Iñiguez-Armijos *et al.*, 2014; Lo *et al.*, 2020; Lorion & Kennedy, 2009; Pusey & Arthington, 2003; Zeni *et al.*, 2019). Deforestation has even been associated with morphological changes in fish (Ilha *et al.*, 2018).

Deforestation in Ecuador has been severe (Dodson & Gentry, 1991; Mosandl *et al.*, 2008; Sierra, 2000; Tapia-Armijos *et al.*, 2015). Although the proportion of the deforested area and timing of deforestation varies substantially by region (Ministerio del Ambiente, 2017; Sierra, 2013), Ecuador had the highest average annual rate of deforestation in Latin America between 1990 and 2012 (Armenteras & Rodríguez Eraso, 2014). Using satellite imagery, González-Jaramillo *et al.* (2016) reported that forests covered 11,871,700 ha or 48.1% of the surface area of continental Ecuador in 1986, declining to 10,368,500 ha or 36.8% by 2008. Data from Ecuador's *Ministerio del Ambiente* are more optimistic. They report that 50.7% of the area of continental Ecuador or 12,631,198 ha remained covered by native forests in 2016 and that deforestation rates show a declining trend from 129,943 ha/year of native forest lost between 1990–2000 to 94,353 ha/year in 2014–16 (Ministerio del Ambiente, 2017). High rates of population growth in Ecuador have been one of the main factors. Population size more than quadrupled from an estimated 4 million people in 1957 (Dodson & Gentry, 1991) to over 17 million by 2018 (The World Bank, 2020).

Regionally, deforestation has been most severe in Western Ecuador, where as much as 70% of the original forest has been lost

(Cuesta *et al.*, 2017). Patches of primary forest remain in the very north-western region of Ecuador close to the Colombian border, scattered along the steep slopes of hills and in small reserves. The construction of an elaborate road system in the mid-twentieth century made the rapid deforestation of the region possible. Deforestation was exacerbated by the implementation of land reform laws in the 1960s that allowed the confiscation of “unproductive” land for redistribution to landless peasants, encouraging deforestation on privately owned land to avoid seizure (Dodson & Gentry, 1991). The very high levels of endemism in the region make the loss all the worse (Barriga, 2012; Bonifaz & Cornejo, 2004; Dodson & Gentry, 1991; Jimenez-Prado *et al.*, 2015). The Andes region has also suffered severe deforestation such that approximately 40% of the original vegetation has been lost (Cuesta *et al.*, 2017). Much of the remaining primary forest in the region occurs in areas with extremely steep slopes that are inappropriate for agriculture or harvesting timber or in small preserves (Marian *et al.*, 2020; Mosandl *et al.*, 2008; Tapia-Armijos *et al.*, 2015; Wunder, 1996). Villages, towns and cities in the region are often packed in small valleys, exacerbating demands on nearby natural resources. Large indigenous populations predominate in this region and have modified the Andean landscape for centuries (Mosandl *et al.*, 2008). Native forest and páramo habitat have largely been replaced with non-native tree monocultures of *Pinus*, *Eucalyptus*, *Cupressus*, *etc.*, increasing habitat homogeneity and changing the environmental conditions (Buytaert *et al.*, 2007; Hofstede *et al.*, 2002; Marian *et al.*, 2020; Wunder, 1996). The rapid habitat transitions that occur with elevation make the Andes extraordinary centers of biological diversity (Anderson & Maldonado-Ocampo, 2011; Hamilton, 1995; Homeier *et al.*, 2010; Myers *et al.*, 2000). Fish species adapted to a narrow range of environmental conditions in mountain streams may be particularly susceptible to local extinction when habitat conditions degrade. The Amazon region has the most remaining original vegetation and the most diverse freshwater fish communities (Barriga, 2012). However, it is experiencing some of the highest rates of deforestation (Lessmann *et al.*, 2016; Myers, 1993; Sierra, 2000; Southgate *et al.*, 1991). Deforestation has been worst in the northern Amazon region where oil deposits are largest. Myers (1993) identified the Napo region as one of 14 global deforestation fronts. As is the case in the coastal region, government land reform initiatives encouraged deforestation by colonists (Sierra, 2000; Wunder, 1996). Road construction for oil extraction and a population growth rate that is double the national average are aggravating the problem (López *et al.*, 2013).

Only two studies have directly examined the effects of deforestation on Ecuadorian fish communities and both were conducted in the Amazonian region. Bojsen and Barriga (2002) studied fishes in 12 sites in headwater streams of the upper Napo River catchment that were in relatively good condition. Half of these sites were in forested areas and half were in deforested areas. They did not find a significant effect of deforestation on species richness, but beta diversity was higher among forested than deforested sites, indicating that deforestation may homogenize fish diversity across communities. The percentage of rare species was also positively associated with canopy cover. Total fish density was actually higher in deforested sites but

the communities changed from being dominated by omnivorous and insectivorous characiforms in forested sites to periphyton-feeding loricariids in deforested sites. Bojsen (2005) further examined the effect of deforestation on the diet and condition of three characids in small streams of the Napo basin. The impact of deforestation depended on the ecology of the species, with species depending on terrestrial invertebrates and exhibiting less diet flexibility being most severely impacted. Thus, even in streams that are still in relatively good condition, deforestation may change the composition of fish communities and their ecosystem functions, as well as impact the viability of vulnerable rare species with narrow habitat preferences (Bojsen, 2005; Lo *et al.*, 2020). When deforestation is accompanied by severe stream habitat degradation, the impact on fish communities can be catastrophic. Studies conducted on macroinvertebrate communities in Ecuador have been more common and have similarly demonstrated the importance of native forest cover on water quality, species diversity, community structure and the presence of sensitive taxa (Arroyo & Encalada, 2009; Bücken *et al.*, 2010; Damanik-Ambarita *et al.*, 2016; Guerrero Chuez *et al.*, 2017; Iñiguez-Armijos *et al.*, 2014, 2016, 2018; Urdanigo *et al.*, 2019). Much more work is needed on the effects of deforestation on Ecuadorian freshwater fish communities.

4.3 | Wetland and flood plain degradation

Neotropical wetlands constitute a critical habitat for many freshwater fish species. Seasonal rains often result in the formation of highly productive floodplains that many fish species have evolved to use as nursery habitat or feeding grounds during portions of their life cycle (Davies & Walker, 2013; King *et al.*, 2003; Winemiller, 2004; Winemiller & Jepsen, 2004). These floodplains can contribute to maintaining the biodiversity of the whole river ecosystem, provided that connectivity is maintained (Aarts *et al.*, 2004). Despite all the ecosystems services floodplains provide, dams, water transfers and abstractions, and conversion of land to agricultural fields have modified the natural flood regimes of rivers and their associated floodplains, resulting in a loss of crucial fish habitat and, subsequently, a reduction in fish production and diversity (Welcomme & Halls, 2004; Winemiller & Jepsen, 1998).

In Ecuador, floodplains and wetlands cover an area of approximately 15,000 km² at elevations below 500 m in elevation, of which 61% is in the Amazon region (DINAREN, 2002). Seasonally flooded forests cover an area of over 8600 km² in the Amazon and another 363 km² are covered by grasslands and farmlands. Fortunately, much of the natural flooded forest in Ecuador's Amazonian region is still standing. However in the coastal region there are approximately 5800 km² of seasonally flooded land, of which only 7.4% still harbours native vegetation. Most flood plains in the coastal region have been converted to rice fields, banana plantations, grassland for cattle, sugar cane plantations and maize fields. To stop cultivated areas from getting flooded in the rainy season, dams, dikes and canal systems have been constructed throughout the region, which has resulted in a loss of approximately 82.6% of the floodplain habitat (DINAREN, 2002).

Abras de Mantequilla (AdM, Figure 3c) is one of the most important wetlands remaining in Western Ecuador (Alvarez-Mieles, 2019) and provides insight into the consequences of the degradation of Ecuador's floodplains. AdM is located at the center of the Guayas River basin in the lowlands-coastal area of Western Ecuador and is a river-wetland system that experiences marked predictable seasonality. During the wet season (January–April), the system floods and expands before decreasing dramatically in the dry season, with water remaining only in the main channels (Alvarez-Mieles, 2019). The wetland was declared a Ramsar site in March 2000 and is a valuable site for freshwater fishes, supporting at least 22 species, including commercially important species (Alvarez-Mieles, 2019; Ochoa Ubilla *et al.*, 2016; Ramsar,). Macrophytes, which provide shelter from predators, food, and spawning and nursery grounds (Agostinho *et al.*, 2007; Alvarez-Mieles, 2019; Meerhoff *et al.*, 2007; Meschiatti *et al.*, 2000), are abundant at AdM, with the floating macrophyte *Eichornia crassipes* (Pontederiaceae), commonly known as ‘water hyacinth’, representing around 80% of the total macrophytes biomass in the wetland, and *Salvinia auriculata* Aubl. 1775, *Pistia stratiotes* Linnaeus 1753, *Ludwigia peploides* (Kunth) P. H. Raven, *Lemna aequinoctialis* Welwitsch 1859, *Paspalum repens* P. J. Bergius and *Panicum frondescens* G. Mey, also being relatively common (Alvarez-Mieles, 2019). Characids like *Eretmobrycon festae* (Boulenger 1898), *Rhoadsia altipinna* Fowler 1911 and *Landonia latidens* Eigenmann and Henn 1914 are the most abundant fishes representing between 87% and 89% of the total littoral fish abundance, and are an important source of food for commercially important fish species. Other important endemic characids like *Phenacobrycon henni* (Eigenmann 1914), *lotabrycon praecox* Roberts 1973 and *Hyphessobrycon ecuadoriensis* Eigenmann and Henn 1914 occur in the area, albeit at lower densities, as do fisheries species like *Andinoacara rivulatus* (Günther 1860), *Mesoheros festae* (Boulenger 1899), *Pseudocurimata boulengeri* (Eigenmann 1889), *Brycon dentex* Günther 1860 and *Ichthyoelephas humeralis* (Günther 1860) (Alvarez-Mieles *et al.*, 2019). Ochoa Ubilla *et al.* (2016) specifically studied the community composition and size structure of commercially important native fishes in AdM and reported that *I. humeralis* and *Pseudocurimata* spp. were the most abundant fisheries species. The abundance of *I. humeralis*, a migratory and ecologically important species that is highly valued as a food fish in rural areas of the Guayas basin (Prado España, 2012), highlights the importance of wetlands like AdM. In addition, Revelo (2010) reported that 70% of fish collected in the region between January and March (peak wet season) are in an advanced stage of sexual maturity. Although fishing is prohibited during 2 months in the peak spawning period (Revelo, 2010), this is very difficult to enforce and the movement and congregation of fishes makes them extremely vulnerable to overfishing during this period.

With the loss of most of the natural floodplain area in Western Ecuador, it is likely that many native freshwater fishes have been greatly affected and some species may not be able to recover even if other problems are resolved. Finding ways to restore floodplain

habitat will be an important challenge for future conservation efforts.

4.4 | Agricultural and urban water pollution

In Ecuador, high population growth rates and economic need have led to rapid increases in agricultural production and urban expansion, often resulting in the uncontrolled influx of pollutants to freshwater ecosystems (Borbor-Cordova *et al.*, 2006; Donoso & Rios-Touma, 2020) (Figure 5). Plantations and cities often border rivers, facilitating the influx of agrochemicals, sediments and untreated waste water (Donoso & Rios-Touma, 2020; Universidad Agraria del Ecuador, 2011). Solid waste is sometimes dumped directly into streams. Some pollutants are poorly soluble in water and adhere to sediments, allowing them to persist at contaminated sites for long periods (Abellán, 2006). Others are fat soluble and can be biomagnified as they rise through the food web, reaching very high concentrations in apex predators (Abellán, 2006). No studies have directly examined the effects of agricultural or urban pollutants on freshwater fishes in Ecuador, but water quality and macroinvertebrate data provide evidence that this is likely a serious problem.

The Guayas River basin in western Ecuador illustrates the potential magnitude of the problem. It constitutes the most important agricultural center in Ecuador, with approximately 68% of national crops grown there, and harbours some of the largest human populations, including Guayaquil, the largest city in the country (Borbor-Cordova *et al.*, 2006). Fertilizers and pesticides are applied in great quantities and leach into rivers, and untreated waste water flows into rivers throughout the basin (Borbor-Cordova *et al.*, 2006; Deknock *et al.*, 2019; Ribeiro *et al.*, 2017; Universidad Agraria del Ecuador, 2011). As a consequence, the Guayas basin includes some of the most degraded aquatic ecosystems in the country (Dodson & Gentry, 1991), threatening freshwater fish communities with high rates of endemism (Jimenez-Prado *et al.*, 2015). High levels of bacterial coliforms surpassing permitted limits have been commonly reported close to cities (Robinson Vera, 2015; Valencia Díaz, 2018). Damanik-Ambarita *et al.* (2016) examined water quality at 120 sites throughout the basin using macroinvertebrate indices and found compromised water quality at sites on arable land and bad water quality at sites in residential areas. Low oxygen levels (<5 mg/l) have been reported in the Daule River and may be a product of releases of anoxic water from the Daule-Peripa impoundment combined with eutrophication from fertilizer leaching and the influx of untreated waste water (Universidad Agraria del Ecuador, 2011). Deknock *et al.* (2019) examined pesticides from water samples taken at 181 sites throughout the Guayas basin and found detectable levels at 60% of sites, with cudusafos, butachlor and pendimethalin being the most common detectable pesticides. Banana and rice plantations were implicated as the likely sources. Banned pesticides like lindane, endrin and heptachlor have also been detected (Universidad Agraria del Ecuador, 2011). Mero *et al.* (2019) found levels of cadmium exceeding recommended limits (>0.67 mg/kg) in sediment, as well as



FIGURE 5 Pollution is a serious problem affecting rivers throughout Ecuador. (a) Many cities and towns are on the shores of rivers, resulting in a constant flow of waste into rivers. View of the city of Vinces on the Vinces River. (b) Small contaminated stream in Portovelo

in the water hyacinth *Eichhornia crassipes* and the snail *Pomacea canaliculata*, in the Guayas, Babahoyo and Daule Rivers, and Carpio Rivera (2016) reported cadmium contamination in the Chimbo River, south-eastern Guayas basin.

Similar problems are affecting rivers throughout the country. In the upper Napo basin of the Amazon region, Velloso Capparelli *et al.* (2020) found concentrations of several metals, including Hg, Cd, Cu and Pb, above permissible limits, and associated these with the presence of nearby gold-mining operations, nonfunctional municipal landfills, urban centers and fish-farming operations. The Teaone River, a highly impacted tributary to the Esmeraldas River with about 50% of its watershed area converted to agricultural land, exhibits excesses of phosphates in its main channel that are likely associated with human activity (Molinero *et al.*, 2019). Lack of wastewater treatment is a common problem in Ecuador, such that even the capital Quito treats less than 10% of the waste water that it generates (Castillo Pazmiño, 2012; Donoso & Rios-Touma, 2020). Studies of the San

Pedro-Guayllabamba-Esmeraldas Rivers, which receive waste waters from Quito, found persistence of pollutants like carbamazepine and acesulfame throughout the watershed, while other emerging organic pollutants, such as caffeine, sulfamethoxazole, venlafaxine, O-desmethylvenlafaxine and steroidal estrogens, were detectable but degraded as they moved downstream (Voloshenko-Rossin *et al.*, 2014). Similarly, Donoso and Rios-Touma (2020) found some of the highest concentrations reported for suspended microplastics, as well as significant concentrations in sediment of the Guayllabamba River. With all the reported problems, studies on the effects of agricultural and urban pollutants on freshwater fishes throughout Ecuador are urgently needed.

4.5 | Mining

Artisanal mining, which is common in Ecuador, is typically poorly regulated and can cause severe environmental damage due to the poor safety practices employed. New policies and changes in existing mining laws in Ecuador have resulted in the development of large-scale industrial mining that is also causing serious problems (Adler Miserendino *et al.*, 2013; López *et al.*, 2013; Wildlife Conservation Society, 2020). In addition, the government of Ecuador increased mining concessions from about 3% to 13% of Ecuador's land area in 2016–17, threatening the roughly 30% of the total land area protected by Bosques Protectores included in these new concessions (Roy *et al.*, 2018).

The southern Andes of Ecuador are rich in gold deposits along both their western and eastern slopes (Appleton *et al.*, 2001; Ramírez Requelme *et al.*, 2003; Tarras-Wahlberg *et al.*, 2001). On the western side, large gold deposits near the populations of Portovelo-Zaruma, Ponce Enriquez and Puyango have been exploited for hundreds of years and constitute some of the most important mining lands in the country (Adler Miserendino *et al.*, 2013; Betancourt *et al.*, 2005; Tarras-Wahlberg *et al.*, 2001). They are also significant sources of contamination, especially of mercury. Much of the mining in the area is artisanal and performed with poor environmental safety practices including illegal dumping of waste directly into rivers (Adler Miserendino *et al.*, 2013). As a consequence, water turbidity typically increases close to mining operations, and mercury is relatively common in suspended particulate matter and bottom sediments in the region (Appleton *et al.*, 2001; Tarras-Wahlberg *et al.*, 2001). Levels of cyanide, mercury and other metals in rivers often exceed environmental quality criteria (Appleton *et al.*, 2001; Betancourt *et al.*, 2005; Mora *et al.*, 2016; Tarras-Wahlberg *et al.*, 2001), strongly affecting fishes, which sometimes disappear completely close to mining operations and decline in abundance farther downstream. In the only published study reporting mercury concentrations in freshwater fishes from the region, Tarras-Wahlberg *et al.* (2001) documented the disappearance of an unidentified loriciid (suckermouth catfish) previously consumed by locals in the Puyango catchment, and found mercury levels above recommended limits in native cichlids and characiform fishes. Nonetheless, mercury levels in inhabitants of the region appear to be relatively low, possibly because

the transformation of elemental mercury into toxic methyl-mercury appears to be low (Betancourt *et al.*, 2005).

Mineral exploitation is widespread in the Amazon region (López *et al.*, 2013). Exploitation of large gold deposits on the eastern side of the Andes in Zamora Chinchipe province, southern Ecuador, especially in Nambija and Chinapintza, has caused significant environmental problems. Although Amazonian river sediments can have naturally elevated levels of mercury (Mora *et al.*, 2019; Webb *et al.*, 2004), several studies have documented mercury concentrations in rivers close to mining operations that are several times background levels, including the Conguime, Nangaritzta, Nambija, Zamora and Yacuambi Rivers (González-Merizalde *et al.*, 2016; López-Blanco *et al.*, 2015; Mora *et al.*, 2018, 2019; Ramírez Requelme *et al.*, 2003). Elevated concentrations of other metals like lead and manganese have also been documented (González-Merizalde *et al.*, 2016; Mora *et al.*, 2018, 2019), as have elevated concentrations of metals in people in the area (González-Merizalde *et al.*, 2016). In the Cordillera del Cóndor, Santiago River basin, several large-scale mines are clearing large tracts of rainforest and displacing indigenous people (Federación Internacional por los Derechos Humanos, 2017; Pérez, 2019). Studies directly examining the impacts on freshwater fishes are urgently needed.

The negative effects of mining have also been reported for many years in Esmeraldas Province in north-western Ecuador (Figure 6) (Rebolledo & Jiménez-Prado, 2013). Illegal mining in the region has increased substantially since 2008 and largely occurs in the proximity of rivers, causing severe habitat degradation and conflict between miners and residents. It is estimated that approximately 57% of the original forest in the area has been affected (Lapierre Robles & Aguasanta Macías, 2019). By 2012, the mined area included 5709 ha directly subjected to mining activity and an area of 224,284 ha affected indirectly (Rebolledo & Jiménez-Prado, 2013). In a study carried out between 2015 and 2017 involving 32 sample sites along the Santiago-Cayapas River basin, all streams and estuaries sampled showed very high concentrations of aluminium and iron throughout the study period (Lapierre Robles & Aguasanta Macías, 2019). An estimated 4800 mining pools containing contaminated water have been left open in Esmeraldas Province (Moreno-Parra, 2019). Besides the serious damage to the physical structure of river banks, the high turbidity resulting from mining limits the entry of light into the water, severely affecting the growth of filamentous algae and phytoplankton. As a consequence, herbivorous bottom-feeding fishes like the loricariids *Chaetostoma marginatum* Regan 1904 (guañas), *Sturisomatchthys frenatus* (Boulenger 1902) (*palo secos*) and *Rineloricaria jubata* (Boulenger 1902) (*mantequeros*), and the freshwater gobies *Awaous transandeanus* (Günther 1861) (*babosos*) and *Sicydium* sp. (*ñemes*), are forced to consume detritus, ingesting metals present in high proportions in sediments as well. Elevated concentrations of metals have been detected in *C. marginatum*, an important food fish for local people in the upper Bogotá, Santiago basin (Rebolledo & Jiménez-Prado, 2013). Arsenic (0.5 mg kg^{-1}) was also detected in *Gobiomorus maculatus* (Günther 1859) (*Cagua de Concepción*) and mercury (0.2 mg kg^{-1}) in *Strongylura fluviatilis* (Regan 1903) (*Cherre*) (Rebolledo & Jiménez-Prado, 2013), both of which are also consumed locally.



FIGURE 6 Damage from mining operations. Santiago-Cayapas River drainage, Esmeraldas province, northwestern Ecuador

4.6 | Oil extraction

Large oil deposits were discovered in the Amazon region of Ecuador in the 1970s, and oil production became the main export for Ecuador by 2011 (Lessmann *et al.*, 2016). Unfortunately, these oil deposits are under some of the most biodiverse Neotropical rainforest in the world and in territories inhabited by indigenous people (López *et al.*, 2013). Oil extraction has a long history of causing accidental oil spills, leaching or improper dumping of waste products, loss of wildlife and health issues for local people (Anderson *et al.*, 2019; Bass *et al.*, 2010; Lessmann *et al.*, 2016). Past oil-related environmental problems in Ecuador have resulted in large international lawsuits against oil companies and significant conflicts between oil interests and indigenous people (Cely, 2014; Moreno Vallejo, 2017). Indirect problems associated with oil extraction, like road construction, can also cause severe problems (Espinosa *et al.*, 2018; Suárez *et al.*, 2013). In the 2010s, the government of Ecuador launched a significant expansion of oil extraction activities, reviewed in Lessmann *et al.* (2016). Although the government initially sought international support to leave oil in the earth in environmentally sensitive areas like the Ishpingo-Tambococha-Tiputini (ITT) oil field in a remote section of Yasuní National Park, lack of international support made this inviable. Instead, many new blocks in Ecuador's southern Amazon region have been opened for oil concessions. Consequently, approximately 68% of the Amazon rainforest region now consists of oil extraction blocks. What is worse, the oil blocks occur within biologically rich reserves like Yasuní National Park, Cuyabeno Wildlife Reserve, Limoncocha Biological Reserve and Cofán Bermeo Ecological Reserve. Only about 16% of the Ecuadorian Amazon is now protected in nature reserves free of oil blocks (Lessmann *et al.*, 2016).

There is surprisingly little research directly examining the impacts of oil extraction on fishes of the Ecuadorian Amazon. Moreno Vallejo (2017) examined contaminants associated with oil extraction in tissues from detritivorous loricariids and the predator *Hoplias*

malabaricus (Bloch 1794) in rivers of the northern Amazon impacted by oil extraction and rivers of the southern Amazon where oil is not extracted. He did not find significant differences between regions but did find significant differences among sites, including in metals like Co, Ba, Cd and Hg, which he associated with oil spills. This is consistent with elevated Hg levels found in *H. malabaricus* collected near an oil spill site in the Corrientes River, Peruvian Amazon (Webb *et al.*, 2015). In Moreno Vallejo's (2017) study, Hg levels were higher in *H. malabaricus* than in the loriciariids, likely due to bioaccumulation in the predator vs. the primary consumer, and As and Hg concentrations were above permitted levels, indicating significant risks for human populations. Levels of Ba, Cd and Pb were particularly high in the Conde and Payacu Rivers. Mena Olmedo (2016) used a similar approach to examine contaminants in tissues of the freshwater prawn *Macrobrachium brasiliense* (Heller 1862), and also found elevated values at some sites.

4.7 | Dams

One of the most serious threats to Neotropical rivers is the continued construction of dams that impede the movement of fishes and sediments, and alter the abiotic and biotic conditions of rivers (Agostinho *et al.*, 2008; Anderson *et al.*, 2018; Baxter, 1977; Carvajal-Quintero *et al.*, 2017; Sanz Ronda *et al.*, 2009; Timpe & Kaplan, 2017; Winemiller *et al.*, 2016; Zarfl *et al.*, 2015). While some industrialized countries are removing their dams to restore natural ecosystem functions (O'Connor *et al.*, 2015), hundreds of new dams are under construction or planned in some of the most biodiverse tropical countries (Anderson *et al.*, 2018; Winemiller *et al.*, 2016; Zarfl *et al.*, 2015). Dam construction throughout Ecuador has accelerated in the last few decades as increasing hydroelectric power became a major government objective (Anderson *et al.*, 2018; López *et al.*, 2013) (Figure 7).

Problems associated with dams have been reported throughout Ecuador. In the Santiago River basin in the Ecuadorian southern Amazon region, the Paute Integral Hydroelectric Complex has been operating for more than 30 years (CELEC EP HIDROPAUTE, 2013). As occurs in other artificial reservoirs, the Centrales Molino and Mazar impoundments provide habitat for introduced species, accumulate sediment and have anoxic bottom water, which may affect species downstream when it is periodically released (El Comercio, 2009). Alteration of natural water flow patterns can also be severe (Figure 7d). In northern Ecuador, a hydroelectric power plant located in Manduriacu (border of Imbabura and Pichincha provinces) has been implicated in environmental problems downstream. The plant became operational in March 2015 (La Hora, 2016) and is supplied by the Guayllabamba River, which collects sewage from the entire city of Quito and its surroundings, and drains into the Blanco River, Esmeraldas basin. Since May 2016, there have been at least three massive fish kills linked to the release of water and accumulated sediments from the impoundment (La Hora, 2016). In the Atacames River drainage, a small coastal drainage basin in coastal Esmeraldas

Province, two dams were built in the 2000s to collect water for irrigation. Unfortunately, the dams have become barriers for some species. In 2012, large numbers of *Astyanax ruberrimus* Eigenmann 1913, a characid known locally as *tacuana*, were documented attempting to migrate upstream, presumably for reproductive purposes, but could not pass the dam (Jiménez-Prado, 2012). Although other factors could be at play, by 2016 *A. ruberrimus* was no longer found in the Atacames basin and is possibly locally extinct there (Jiménez-Prado & Vásquez, 2021).

The Guayas basin in Western Ecuador harbours the largest artificial impoundment in the country, the Daule-Peripa multipurpose project, located 10 km upstream of the town of Pichincha at the confluence of the Daule and Peripa Rivers. The Daule-Peripa dam and associated structures were built in the 1980s to store water for agricultural use, for the transfer of water to water-deficient areas and for the generation of hydroelectric power (CELEC EP, 2013). It has a water storage capacity of 6000 m³ and covers approximately 27,000 ha at capacity (CELEC EP, 2013). Despite its size, there has been very little published research on its impacts on fish communities in its area of influence. As is often the case for artificial impoundments, the Daule-Peripa impoundment harbours relatively large populations of edible fishes that are exploited by local fishermen (Aguirre *et al.*, 2013; Baxter, 1977). However, much of the deep waters are anoxic and their release has been associated with low oxygen levels detected in the Daule River (Universidad Agraria del Ecuador, 2011). It is also an important component of a canal system for transferring water throughout much of the central portion of Western Ecuador, from Daule-Peripa west to the Peninsula of Santa Elena, south to the Chongón impoundment close to Guayaquil and east to the Baba River (CELEC EP, 2013), which has the potential to allow gene flow between previously unconnected fish populations in western Ecuador. Another more recent dam has been constructed in the eastern side of the Guayas basin on the Baba River (Cruz, 2013). Monitoring by the Instituto Público de Investigación de Acuicultura y Pesca suggests that species exhibiting migratory behaviours, such as *bocachico* (*I. humeralis*), *dama de montaña*, *dama blanca*, and *sábalo* (*Brycon* spp.), *dica* (*Pseudocurimata* spp.), *etc.*, appear to be declining there (Willan Revelo, pers. obs.). The plight of the prochilodontid *I. humeralis*, a migratory species that is endemic to the Guayas basin and is one of the commercially most important freshwater fishes in Western Ecuador, is particularly concerning. At the start of the rainy season in Western Ecuador (November–December), *I. humeralis* forms large schools to begin its upstream migration, making it vulnerable to over exploitation. Monitoring data indicate that it has declined substantially upstream of the impoundment since the dam was constructed and fishing activities have largely ceased (Willan Revelo, pers. obs.). General environmental degradation in the area may also be playing a role.

The impacts of dams may not be limited to ecological processes. The transformation of a river into an artificial impoundment is a major form of habitat transformation resulting in substantial change in selective regimes. Several studies have documented significant



FIGURE 7 Dams have been constructed in rivers throughout Ecuador and more dams are planned. (a) View of impoundment formed by Daule-Peripa Dam, upper Guayas basin (western Ecuador). (b) Dam in the Baba River, Guayas drainage basin (western Ecuador). (c) Impoundment formed by the Chongon Dam outside of the city of Guayaquil (western Ecuador). (d) Daniel Palacios Dam (Paute Integral Hydroelectric Complex) showing river without water (Andes)

morphological changes associated with adaptation to conditions in artificial impoundments in other areas (Haas *et al.*, 2010; Palkovacs *et al.*, 2007; Svozil *et al.*, 2020), including genetic changes (Franssen, 2011, 2012). Significant divergence in body shape between river and artificial impoundment populations has been reported in the predatory fish *Hoplias microlepis* (Günther 1864), with impoundment populations generally being more robust and differing in fin placement and size (Aguirre *et al.*, 2013; Granda Pardo & Montero Loayza, 2015). Even greater changes in body shape may be occurring in the more active predatory fish *Brycon alburnus* Günther 1859 (Windsor Aguirre, unpublished data). Although phenotypic plasticity is likely at play, some genetic adaptation may also be occurring as has been observed in other populations subjected to strong selection (Bell & Aguirre, 2013; Hendry & Kinnison, 1999). If so, the flow of alleles favoured in artificial impoundments into river populations would be of concern given the potential for these alleles to be maladaptive in river habitats given the ecological differences between these habitats.

4.8 | Overfishing

Freshwater fisheries are widespread throughout Ecuador, and fishes are an important and often inexpensive source of protein for people in rural areas (Barnhill Les *et al.*, 1974; Revelo & Laaz, 2012; Utreras, 2010) (Figure 8). Unfortunately, freshwater fisheries in Ecuador are often difficult to regulate, making overexploitation a constant threat. There are also few published data on long-term trends in freshwater fisheries catches, making it extremely difficult to assess the magnitude of the problem. However, it is broadly recognized that fisheries catches for commercially important species, like large Amazonian catfishes, have declined (Jácome-Negrete *et al.*, 2018; Utreras, 2010).

In Western Ecuador, freshwater fisheries have been most important in the Guayas River basin, where catches are largely locally consumed (Barnhill Les *et al.*, 1974; Revelo, 2010; Revelo & Laaz, 2012). The most important fisheries species in the Guayas basin include *Ichthyoelephas humeralis*, *Pseudocurimata* spp. and *Brycon* spp.

(Figure 1g), *Hoplias microlepis* (guanchiche), *Dormitator latifrons* (Richardson, 1844) (chame), *Leporinus ecuadorensis* (ratón), *Mesoheros* and *Andinoacara* (Figure 1r) (viejas), *Rhamdia* (Figure 1k) (barbudo), and introduced tilapia (Barnhill Les *et al.*, 1974; Revelo, 2010). Although monitoring of the fisheries has been sporadic, fishermen universally indicate that major fisheries species have declined. The lack of long-term data makes the magnitude of the problem unclear. Fisheries in Los Ríos province have been followed most closely and show clear evidence of decline (Instituto Nacional de Pesca, 2012; Prado *et al.*, 2012; Revelo, 2010; Revelo & Laaz, 2012). Use of illegal fishing gear like gill nets or illegal mesh sizes likely exacerbates the problem (Revelo, unpublished data).

Fisheries in the Amazon region are important as a critical source of food and because of the cultural importance of fishes to indigenous peoples of the region (Guarderas *et al.*, 2013; Guarderas & Jácome-Negrete, 2013; Jácome-Negrete, 2013; Jácome-Negrete & Guarderas, 2005). The Amazon River fishery is a multispecies fishery with at least 36 species known to be exploited. Fisheries species composition

differs among rivers, with the quantity and diversity being greatest in the Napo and Morona Rivers (Burgos-Morán *et al.*, 2018). The greatest pressure is directed towards the large catfishes, especially pimelodids and loriciids, which make up approximately half of the species fished, and 50%–70% of the biomass (Burgos-Moran *et al.*, 2011; Utreras, 2010; Utreras *et al.*, 2012). Since fisheries catches are not properly monitored, there are no reliable annual catch data, only general tendencies derived from Amazonian market sales records and survey data collected from fishermen. These indicate a general decrease in the supply of Amazonian fish and unsustainable fishing practices. The situation of large catfishes seems particularly precarious (Utreras, 2010), but other groups are likely being affected. For example, Loomis (2017) conducted a survey of fisheries catches from the Limoncocha Lagoon over several weeks in April and May of 2017 and compared the results, based on 756 specimens from 23 species that were recorded, to catches reported from a 2002 census. Cynodontids, which had been highlighted in 2002 as a potential bio-indicator of the health of the Limoncocha Lagoon, were completely absent from the 2017 catches. In addition, five of the top 10 species listed as having the highest nutritional/sale value in 2002 were also not collected in 2017 (*Calophysus macropterus*, *Leiaris marmoratus*, *Hypostomus micropunctatus*, *Brycon melanopterus* and *Potamorhina latior*). Although a longer study with temporal replication is needed to verify the results, these findings are disturbing. Data on important fisheries related to subsistence and recreational activities are not collected, despite estimates suggesting that these generate larger catches than commercial operations. Subsistence fishing is estimated to contribute approximately 250% more of the total fisheries catch than commercial fishing, while sport-fishing contributes between 3% and 5% of the total catch (Burgos-Moran *et al.*, 2011).

Overexploitation of Amazonian fisheries disproportionately affects indigenous people that have depended on fish in the region for 1000 of years. There are 10 indigenous nationalities in the Ecuadorian Amazon (Cofan, Secoya, Siona, Waorani, Shiwiar, Andoa, Sápara, Achuar, Shuar and Kichwa) that use over 100 fish species in their territories for a variety of purposes including for food, as bait and fishing amulets, to manufacture tools for hunting and other artefacts, for medicinal purposes and in rituals (Burgos-Morán *et al.*, 2018; Wildlife Conservation Society, 2012). Indigenous groups carry out fishing tasks in an artisanal way, using simple fishing gear such as hooks, nylon nets, fishing rods, harpoons and arrows. However, sometimes they use ichthyotoxic plants like barbasco (*Lonchocarpus nicou*), insecticides or even dynamite (Bremner & Lu, 2006; Burgos-Morán *et al.*, 2018; Durango Tello, 2013; Sirén, 2011; Wildlife Conservation Society, 2012). The *per capita* consumption of fish differs greatly within and among indigenous nations and is influenced by the altitudinal range at which indigenous communities are established within a river basin, with communities at lower elevation tending to consume more fish (Bustamante & Sierra, 2007; Descola, 1996; Durango Tello, 2013; Vasco & Sirén, 2019; Wildlife Conservation Society, 2012).

Developing better monitoring practices for freshwater fisheries throughout Ecuador will be critical to ensure their long-term viability, as well as the health of aquatic ecosystems.



FIGURE 8 Overfishing threatens native freshwater fishes throughout Ecuador. (a) Fishing net placed in the Guayas drainage basin, western Ecuador. (b) Fishes in a market of the Amazonian region

4.9 | Introduced species

The negative effects of non-native species has been well documented (Cucherousset & Olden, 2011; Gozlan *et al.*, 2010; Gozlan & Newton, 2009; IUCN, 2009). Barriga (2012) identified 13 species of fish introduced in Ecuador including salmonids, cyprinids, several poeciliids, a centrarchid and several cichlids (Figure 9). Native Ecuadorian fish species have also been introduced to new regions, like the Cachama *Piaractus brachypomus* (Cuvier 1817) and Paiche *Arapaima gigas* (Schinz 1822) (Figure 1u), which have been introduced from the Amazon region to Western Ecuador (the latter into culture facilities) (Barriga, 2012; Revelo & Laaz, 2012), and the cichlid *Andinoacara rivulatus* (Figure 1r), which is native to Western Ecuador and has been introduced to the Amazon region (Nugra *et al.*, 2018).

Several African Tilapia species (*Oreochromis* spp.) have been introduced to Neotropical ecosystems, including Nile *O. niloticus* (Linnaeus 1758), blue *O. aureus* (Steindachner 1864), Mozambique *O. mossambicus* (Peters 1852) and Tanzania tilapia *O. urolepis* (Norman 1922), as well as their hybrids (Figure 9a). Tilapia are established in lowland rivers throughout Ecuador (Barriga, 2012; Jácome *et al.*, 2019). *O. mossambicus* was the first tilapia species introduced to Ecuador in 1965 in Santo Domingo de los Colorados (Western Ecuador) (Ovchynnyk, 1967). It escaped from captivity shortly after and some recaptured individuals were introduced to the Yaguarcocha Lake in northern Ecuador (Marcillo Gallino & Landívar Zambrano, 2008). *O. niloticus* was introduced from Brazil in 1974 and red tilapia hybrids were introduced in the 1980s (Marcillo Gallino & Landívar Zambrano, 2008). Tilapia are now a major aquaculture species in Ecuador with a peak production of 27,315,395 lbs achieved in 2007, converting Ecuador into the largest tilapia producer in Latin America (Jácome *et al.*, 2019). Established tilapia populations occur throughout the country and are especially common in disturbed aquatic ecosystems (Barriga, 2012; Jimenez-Prado *et al.*, 2015; Revelo & Laaz, 2012). For example, artisanal fishermen in the Guayas River basin often collect *Oreochromis* spp. in large numbers and at larger sizes than native fish, and they are also frequently captured in artificial impoundments and estuaries (Laaz *et al.*, 2009; Mejia Burgos, 2015; Pacheco-Bedoya, 2012). Although there has been concern about the ecological impact of tilapia on Ecuadorian ecosystems for decades, published studies on its ecological impact are sparse.

Rainbow trout (*Oncorhynchus mykiss*) are native to Pacific watersheds of North America from Alaska to Mexico (Figure 9b). Since 1874, they have been introduced to all continents except Antarctica for sport fishing and aquaculture. In Ecuador, the introduction of rainbow trout began in 1932 in rivers, streams and lakes of the inter-Andean region (Illescas Merchán, 2011), and they have become a popular recreational fishing and food fish (Calero & Villavicencio, 2016; Gallardo Pólit, 2012; Mora *et al.*, 2009; Nugra Salazar, 2014). Over 200 hatcheries distributed in 12 provinces exist in Ecuador, producing a total of 982.3 tons per year, which represents revenues of ~US \$2,678,997 (Morales Lozada, 2013; Salazar Duque *et al.*, 2019; Tognelli *et al.*, 2016). Rainbow trout in Ecuador typically inhabit streams from 1200 m to over 3000 m above sea level, where they feed mainly on benthic organisms, insects, molluscs, fish eggs and




FIGURE 9 Introduced species. (a) Tilapia, *Oreochromis* sp., were intentionally introduced as an aquaculture species in the 1970s and now occur throughout Ecuador. (b) Carp *Cyprinus carpio* is a widely introduced ornamental species, while rainbow trout, *Oncorhynchus mykiss*, is a major sport and food fish that is very common in cold, high-elevation Andean streams

small fishes (Anchacaisa Velasco, 2015). They are hardy and can survive in different habitats, spawn readily, grow quickly and are tolerant of a wide range of environmental conditions. Water temperature is one of the major limiting factors. Although they can withstand wide temperature ranges, spawning and growth occur primarily within a narrower range of 9–14°C (FAO, 2009). Rainbow trout threaten native species including fish and amphibians by altering trophic networks and directly feeding on native fish species (Krynak *et al.*, 2020; Martín-Torrijos *et al.*, 2016; Tognelli *et al.*, 2016; Vimos *et al.*, 2015; Vimos Lojano, 2010). They have been implicated in the decline of endemic *Astroblepus* in Cajas National Park (Davila Cevallos & Garces Acosta, 2007; Gobierno Autonomo Descentralizado Cuenca, ETAPA, 2018) and the endemic, critically endangered frog *Atelopus nanay* Coloma 2002 (Programa de las Naciones Unidas para el Desarrollo Gobierno de Ecuador, 2018).

Less widely distributed non-native species can also cause problems. The largemouth bass *Micropterus salmoides* (Lacepède 1802), native to North America, was introduced into Lago San Pablo (San Pablo Lake), the second largest lake in Ecuador located approximately 100 km north of Quito, for sport fishing around 1964 and has been implicated in the decline of populations of the critically endangered *Astroblepus ubidiai* (Arguello & Jimenez-Prado, 2016; Meschkat, 1975; Restrepo-Santamaría & Álvarez-León, 2013). Residents of the area indicate that largemouth bass occur throughout the lake and

neighbouring streams, where they feed on fish, insects and vegetation. Locals use largemouth bass as a food fish and for medicinal purposes, and indicate that the size and number of fish has declined in recent years (Katherin Miranda, pers. comm.). Non-native Poeciliids were widely introduced to Ecuador for mosquito control in the early 1970s (WHO, 2003) and as ornamental species to this day. Non-native poeciliids appear to be quite frequent in some basins, where they can have severe impacts on native species. This appears to be the case for *Poecilia gilli* (Kner, 1863), which has displaced *Pseudopoecilia fria* (Eigenmann & Henn, 1914) from the low and mid-basin regions of the Atacames River (northwestern Ecuador), and has also been implicated in morphological changes observed in the surviving populations, such as a decrease in body size and the anterior displacement of the pectoral fin (Jiménez-Prado *et al.*, 2020). Studying the impacts of introduced fishes on the ecology and evolution of native species is a major direction of future research.

4.10 | Climate change

Although concerns about climate change often focus on its effects at high latitudes, tropical ecosystems are also under serious threat (Báez *et al.*, 2016; Herzog *et al.*, 2011; Vuille *et al.*, 2008). Changes in climate and precipitation patterns, changes in the frequency and intensity of flooding and droughts, the impact of rising sea levels on low-lying coastal areas, and the effects of rising temperatures on high-elevation Andean ecosystems are major concerns for freshwater fishes (Kaufman, 2019). Most research on this topic in Ecuador has focused on high-elevation Andean ecosystems, where the temperature has risen approximately 0.1°C every decade for the last 70 years, and models predict temperature increases of as much as 4.5–5°C by the end of the 21st century (Vuille *et al.*, 2008). Moreover, declines in glacial runoff in the Ecuadorian Andes are expected to be among the most pronounced in the world (Cauvy-Fraunié *et al.*, 2016). Melting glaciers are a serious risk for these ecosystems because of the resulting changes in water temperature, and water flow volume and timing (Buytaert *et al.*, 2006). They also constitute a serious threat for the water security of human populations in the region (Vuille *et al.*, 2008).

Research on the effects of climate change on freshwater fish communities in Ecuador is sparse. Studies conducted on macroinvertebrate communities at high-elevation sites close to glacial influence indicate the potential for strong but variable effects (Cauvy-Fraunié *et al.*, 2014, 2015, 2016; Jacobsen *et al.*, 2014). With the exception of *Astroblepus* spp. and *Grundulus quitoensis* Roman-Valencia, Ruiz & Barriga, 2005, native fish species in Ecuador mostly occur below 2200 m (Maldonado *et al.*, 2011), that is, relatively far downstream from where glacial influence is strongest. Nonetheless, Neotropical fishes are strongly influenced by hydrological cycles and temperature changes (Correa & Winemiller, 2018; Oberdorff *et al.*, 2015; Silva & Stewart, 2017), thus, many high and mid-elevation Andean fish species may be affected (Herrera-R *et al.*, 2020; Kaufman, 2019). Fish in small mountain streams also have limited

opportunities for habitat tracking and dispersal (Herrera-R *et al.*, 2020; Taniwaki *et al.*, 2017). Recent studies from other areas suggest a range of potential impacts including changes in the distribution of species and trophic assemblages (Garzke *et al.*, 2019; Herrera-R *et al.*, 2020), the age of sexual maturity (Shahjahan *et al.*, 2017), metabolic rates (Petitjean *et al.*, 2019), nutrient composition (Colombo *et al.*, 2019), contaminant absorption (Schartup *et al.*, 2019) and alterations in sex ratios (Fernandino & Hattori, 2019). Rarer cold water species at high elevations are likely to be impacted the most (Buisson *et al.*, 2008; Herrera-R *et al.*, 2020), suggesting that high-elevation *Astroblepus* spp. (Figure 1m) may be particularly vulnerable. In Ecuador, there are 24 recognized species of *Astroblepus*, of which 17 are listed as endemic (Barriga, 2012). Very little is known about the ecology or distribution of most species of Ecuadorian *Astroblepus*, a problem that is made worse by the taxonomic uncertainties plaguing this genus (Ochoa *et al.*, 2020; Schaefer *et al.*, 2011). Given the magnitude of the threat and the high rates of endemism, studies on the impacts of climate change on Andean fishes are urgently needed, as is a comprehensive taxonomic review of the genus *Astroblepus* in the Ecuadorian Andes.

Rising seawater levels or increasing storm intensity can also threaten freshwater fishes in low-lying coastal areas, including the small drainages west of the coastal mountain ranges that may be inhabited by locally adapted populations or endemic species (Aguirre *et al.*, 2019a; Cucalón Tamayo, 2019; Jiménez-Prado & Aguirre, 2021). We are not aware of studies on this topic in Ecuador.

5 | PROSPECTS AND RECOMMENDATIONS

The threats to the freshwater fishes of Ecuador are diverse and widespread. Many aquatic ecosystems throughout the country have already been severely degraded. Unless drastic actions are taken, the long-term prospects are not good. Below we make recommendations for actions needed to ensure the long-term preservation of Ecuador's freshwater fishes.

5.1 | Enforce existing conservation laws

Ecuador's Constitution is among the most progressive on Earth in terms of the conservation of nature and specifically indicates that the government shall protect the right of the people to live in an ecologically healthy environment and will guarantee the preservation of nature. It also advocates for the conservation of ecosystems and biodiversity, the prevention of environmental contamination, the recovery of degraded natural spaces, the sustainable management of natural resources and the establishment of a national system of protected areas to maintain biodiversity and ecosystem services (Asamblea Constituyente, 2008; Mila Maldonado & Yáñez Yáñez, 2019). However, these laws are often not enforced, negatively affecting all Ecuadorians, especially the poor in rural areas that rely

the most on the ecosystem services that healthy rivers provide. The government of Ecuador must work with local communities to prioritize the conservation of freshwater ecosystems as mandated by the Constitution and invest significant resources to enforce existing environmental laws. This means increasing investment in existing institutions like the Instituto Público de Investigación de Acuicultura y Pesca and the Ministerio del Ambiente y Agua, and expanding their ability to work with law enforcement agencies like the Unidad de Protección de Medio Ambiente (UPMA) to enforce conservation laws. It would also be beneficial to find ways to increase collaboration between these institutions and the Instituto Nacional de Biodiversidad (INABIO), Red Ecuatoriana de Ictiología (REI), universities and environmental organizations to improve identification of regulatory priorities.

5.2 | Restore degraded aquatic ecosystems

Recognizing the state of the world's ecosystems, ambitious goals have been set globally for their restoration (Suding *et al.*, 2015). Many of Ecuador's aquatic ecosystems are also severely degraded so conserving them in their current state is not enough. Efforts must be made to restore them. Several studies have aimed to identify priority conservation areas for Ecuador and can help guide these efforts (Campos *et al.*, 2013; Cuesta *et al.*, 2017; Lessmann *et al.*, 2014; Sierra *et al.*, 2002). In addition, Ecuador's existing national protected areas system includes nearly 20% of its area (Cuesta *et al.*, 2017) and constitutes another base from which restoration efforts can be expanded. However, large-scale conservation efforts developed for terrestrial landscapes often neglect aquatic ecosystems (Anderson & Maldonado-Ocampo, 2011; Myers *et al.*, 2000), so restoration efforts that prioritize the needs of aquatic ecosystems will be critical. The nature of rivers also complicates restoration efforts because problems in the upper portions of drainage basins may affect sites far downstream and some ecologically important fishes are migratory. Thus, approaches at the scale of the drainage basin are needed, and the national government or organizations that can coordinate actions across provinces must assume leadership roles. In addition, restoration efforts often involve restocking programs for locally or ecologically extinct species (Aprahamian *et al.*, 2003). Because of the very high levels of endemism in Ecuador, any such efforts should carefully assess the evolutionary history of the populations involved to avoid introducing fish with maladaptive alleles (Landínez-García *et al.*, 2020).

5.3 | Establish a national monitoring system for freshwater fishes

A serious problem impeding conservation efforts in Ecuador is the lack of standardized historical data on the natural baseline for freshwater ecosystems. Monitoring of freshwater fishes in Ecuador has often been sporadic, regional, based on different methods and focused primarily on commercially important species. As a consequence, there are almost no data on changes in abundance, fisheries

catches or geographic ranges for the freshwater fishes in Ecuador, making it very difficult to quantify how severely freshwater fishes have been impacted by the degradation and loss of aquatic habitat throughout the country. Many aquatic ecosystems are already severely degraded so it is also difficult to understand what has been lost without standardized baseline data of what the ecosystems were like prior to the degradation. The societal perspective on what is natural also shifts over time. Because younger generations have only known ecosystems in their degraded states they will often mistake this for natural, and baselines continue to shift generation after generation as ecosystems degrade (Jackson *et al.*, 2011; Pauly, 1995).

One of the most important conservation actions that can be taken is to establish a standardized national monitoring system for freshwater ecosystems. This would establish a baseline that can be used from this point forward to monitor changes in species ranges, abundance, size distribution, reproductive output and timing, the introduction of non-native species, and emergence of fish diseases. Dedicated monitoring programs like these are routine in other countries, and provide invaluable information on the health and changes in aquatic communities. The monitoring system could be developed by investment of resources within an existing government agency like the Instituto Público de Investigación de Acuicultura y Pesca, the Ministerio del Ambiente y Agua or the Instituto Nacional de Biodiversidad. Alternatively, an independent program could be developed with universities, research institutions or non-profit organizations. Publishing the data would be important to allow interested parties to help monitor trends.

5.4 | Fill gaps in knowledge of natural history, ecology and taxonomy

With some notable exceptions (*e.g.*, Barnhill Les *et al.*, 1974; Herrera-Madrid *et al.*, 2020; Valdiviezo Rivera *et al.*, 2017; Vélez-Espino, 2003), there are very few detailed studies on the natural history and ecology of most Ecuadorian freshwater fishes. There are also uncertainties about the distribution of some species (Aguirre *et al.*, 2014, 2017; Meza-Vargas *et al.*, 2019; Valdiviezo Rivera, 2014; Valdiviezo-Rivera *et al.*, 2020) and significant taxonomic uncertainty in many groups (*e.g.*, Arbour *et al.*, 2014; Lujan *et al.*, 2015a; Provenzano & Barriga-Salazar, 2018; Román-Valencia *et al.*, 2013, 2015; Tan & Armbruster, 2012; Tobes *et al.*, 2020). A factor complicating taxonomic research is the lack of support for natural history collections. Although there are established fish collections [*e.g.*, Escuela Politécnica Nacional (Barriga Salazar & Argüello, 2019) and the Instituto Nacional de Biodiversidad], most fish collections in Ecuador are maintained by individual researchers with little support. There are also poorly explored regions in Ecuador, like the small drainage basins on the western slopes of the Cordillera Chongón-Colonche and some tributaries in the Amazon region. One possible avenue to stimulate needed research would be for Ecuadorian and international ichthyologists to cooperate on the development of a comprehensive book on the fishes of Ecuador. Progress in this direction has already been made with the publication of a

book on the fishes of Western Ecuador (Jimenez-Prado *et al.*, 2015) and of a field guide to the fishes of the Amazon, Orinoco and Guianas (van der Sleen & Albert, 2018). Although completing the necessary work on Ecuador's Amazonian fish species would require considerable effort, it is possible and would constitute a major step forward for Ecuadorian and Neotropical ichthyology.

Accessibility to many tools that are critical for biodiversity research is improving significantly. Methods for DNA sequencing are now extremely robust, and new low-cost genomic sequencing technologies are emerging that allow the creation of mobile genomics laboratories (Krehenwinkel *et al.*, 2019). Studies employing molecular markers with Ecuadorian freshwater fishes are still relatively sparse and constitute a major direction for future growth (Cucalón Tamayo, 2019; Cucalón Tamayo & Bajaña Zambrano, 2015; Escobar-Camacho *et al.*, 2015; Loh *et al.*, 2014; Lujan *et al.*, 2015b; Malato *et al.*, 2017; Vu *et al.*, 2013). Other biodiversity research tools like geographic information systems (Menéndez-Guerrero & Graham, 2013) and geometric morphometrics (Aguirre & Jiménez Prado, 2018; Zelditch *et al.*, 2012) require minimal laboratory resources and can provide great insights into the ecology and evolution of freshwater fishes. There is also a growing open science movement that has made sophisticated data science tools openly available online (Jézéquel *et al.*, 2020; National Center for Biotechnology, 2021; Python Software Foundation, 2021; R Core Team, 2021; SlicerMorph, 2021). The increase in accessibility to these tools provides an opportunity to fill substantial knowledge gaps on the ecology and evolution of Ecuadorian freshwater fishes. In addition, funding for natural history and taxonomy has been in decline in the United States and Europe for some time (Dalton, 2003; Futuyma, 1998; Wägele *et al.*, 2011; Yong, 2016). The resulting voids must be filled. International collaborations should help transfer expertise to Ecuadorian ichthyologists to ensure the long-term viability of biodiversity research in Ecuador.

5.5 | Promote community outreach and citizen science

Mobilizing citizens to advocate for the sustainable management of natural resources is critical for long-term conservation efforts. Ecuador has a rich history of community outreach for biological research and conservation (de Koning *et al.*, 2011; Ministerio del Ambiente del Ecuador, 2010). However, the low income levels in the country can complicate public engagement. Facilitating public participation in income-generating activities related to natural ecosystems (Stronza & Pêgas, 2008) and clearly communicating the economic value of the ecosystem services (Wallace, 2007) is vital. For example, communities that depend on ecotourism for income tend to be particularly fierce advocates for natural landscapes. Work with fishing cooperatives to promote sustainable management and report external threats to fishing stocks could help conserve these. Recreational fishermen can also play important roles as advocates for the conservation of aquatic ecosystems when properly engaged (Granek *et al.*, 2008) and represent an underutilized resource in Ecuador. In recent years, citizen science has emerged as a powerful platform for data collection and public

engagement (Aceves-Bueno *et al.*, 2015; Golinelli *et al.*, 2015). The Instituto Nacional de Biodiversidad has promoted citizen science initiatives and entered into an accord in 2019 with the Academy of Natural Sciences of California and the National Geographic Society to administer the iNaturalist network in Ecuador (INABIO, 2019). This has resulted in range expansions, discovery of species that were thought extinct, new records of non-native species and broad collection of phenological data. There are also multinational efforts like the Citizen Science for the Amazon project, which aims to track migrations of Amazonian fish (Citizen Science for the Amazon, 2021). Promoting citizen science projects on freshwater fishes could be a powerful tool to fill knowledge gaps on their distribution and ecology, and help promote public engagement.

6 | CONCLUSIONS

The freshwater fishes of Ecuador are severely threatened by a number of anthropogenic factors and many aquatic ecosystems have already been severely degraded. A lack of information complicates efforts to estimate the magnitude of the problem but immediate action is clearly needed, including enforcement of existing environmental laws, restoration of degraded aquatic ecosystems, development of a national monitoring system, increased investment in research, and promotion of public participation in research and conservation efforts. Freshwater fishes are an important component of the biological and cultural legacy of the Ecuadorian people. Conserving them for future generations is vital.


ACKNOWLEDGEMENTS

We thank Proyecto Paisajes Silvestres organized by the Ministerio del Medio Ambiente del Ecuador and the Wildlife Conservation Society, with funding from the Global Environmental Fund, for sponsoring the workshops in which many of the authors met and agreed to work on this review paper. N. Lujan provided many suggestions that greatly improved the manuscript, as did an anonymous reviewer. We are grateful to L. González and C. Carrillo for providing the photo of the Laguna de Limoncocha, E. Rebolledo for the photo of mining operations in the Santiago-Cayapas basin, N. Lujan for the photos of *Creagrutus kunturus*, *Rhoadsia minor*, *Eretmobrycon* sp., *Brycon* sp., *Ancistrus clementinae*, *Hypostomus* cf. *niceforoi*, *Pseudopimelodus bufonius* and *Andinoacara rivulatus*, C. Carrillo Moreno for the photo of *Astronotus ocellatus*, J. L. Valdiviezo for the photo of *Gasteropelecus maculatus*, and S. Calero for the photos of *Hoplias malabaricus* and *Pygocentrus nattereri*.

ORCID

Windsor E. Aguirre  <https://orcid.org/0000-0003-3641-5120>

Gabriela Alvarez-Mieles  <https://orcid.org/0000-0001-8743-6891>

Fernando Anaguano-Yancha  <https://orcid.org/0000-0001-5846-2230>

Ricardo Burgos Morán  <https://orcid.org/0000-0002-4383-158X>

Roberto V. Cucalón  <https://orcid.org/0000-0001-6837-7830>

Daniel Escobar-Camacho  <https://orcid.org/0000-0001-6660-4331>

Iván Jácome-Negrete  <https://orcid.org/0000-0002-8337-7959>

Pedro Jiménez Prado  <https://orcid.org/0000-0002-7681-9309>

Jonathan Valdiviezo Rivera  <https://orcid.org/0000-0002-9514-5370>

Edwin Zárate Hugo  <https://orcid.org/0000-0001-5124-5436>

REFERENCES

- Aarts, B. G. W., Van Den Brink, F. W. B., & Nienhuis, P. H. (2004). Habitat loss as the main cause of the slow recovery of fish faunas of regulated large rivers in Europe: The transversal floodplain gradient. *River Research and Applications*, 20, 3–23.
- Abell, R., Thieme, M. L., Revenga, C., Bryer, M., Kottelat, M., Bogutskaya, N., ... Petry, P. (2008). Freshwater ecoregions of the world: A new map of biogeographic units for freshwater biodiversity conservation. *Bioscience*, 58, 403–414.
- Abellán, M. A. (2006). *La evaluación de impacto ambiental de proyectos y actividades agroforestales*. Cuenca, Ecuador: Editorial Cuenca, Ediciones de la Universidad de Castilla-La Mancha.
- Aceves-Bueno, E., Adeleye, A. S., Bradley, D., Tyler Brandt, W., Callery, P., Feraud, M., ... Tague, C. (2015). Citizen science as an approach for overcoming insufficient monitoring and inadequate stakeholder buy-in in adaptive management: Criteria and evidence. *Ecosystems*, 18, 493–506.
- Adler Miserendino, R., Bergquist, B. A., Adler, S. E., Guimaraes, J. R. D., Lees, P. S. J., Niquen, W., ... Veiga, M. M. (2013). Challenges to measuring, monitoring, and addressing the cumulative impacts of artisanal and small-scale gold mining in Ecuador. *Resources Policy*, 38, 713–722.
- Agostinho, A. A., Gomes, L. C., & Pelicice, F. M. (2007). *Ecologia e manejo de recursos pesqueiros em reservatórios do Brasil*. Maringá, Brazil: Editora da Universidade Estadual de Maringá.
- Agostinho, A. A., Pelicice, F. M., & Gomes, L. C. (2008). Dams and the fish fauna of the Neotropical region: Impacts and management related to diversity and fisheries. *Brazilian Journal of Biology*, 68, 1119–1132.
- Aguirre, W. E., Shervette, V. R., Navarrete, R., Calle, P., & Agorastos, S. (2013). Morphological and genetic divergence of *Hoplias microlepis* (Characiformes: Erythrinidae) in Rivers and artificial impoundments of Western Ecuador. *Copeia*, 2013, 312–323.
- Aguirre, W. E., Navarrete, R., Malato, G., Calle, P., Loh, M. K., Vital, W. F., ... Granda, J. C. (2016). Body shape variation and population genetic structure of *Rhoadsia altipinna* (Characidae: Rhoadsiinae) in southwestern Ecuador. *Copeia*, 104, 554–569.
- Aguirre, W. E., & Jiménez Prado, P. (2018). *Guía práctica de morfometría geométrica. Aplicaciones en la ictiología*. Esmeraldas, Ecuador: Pontificia Universidad Católica del Ecuador Sede Esmeraldas (PUCESE).
- Aguirre, W. E., Young, A., Navarrete-Amaya, R., Valdiviezo-Rivera, J., Jiménez-Prado, P., Cucalón, R. V., ... Shervette, V. R. (2019a). Vertebral number covaries with body form and elevation along the western slopes of the Ecuadorian Andes in the Neotropical fish genus *Rhoadsia* (Teleostei: Characidae). *Biological Journal of the Linnean Society*, 126, 706–720.
- Aguirre, W. E., Sánchez-Garcés, G. C., Navarrete Amaya, R., Nugra Salazar, F., & Valdiviezo Rivera, J. (2017). Range expansion of the genus *Sicydium* (Teleostei: Gobiidae) to coastal mountain streams of southwestern Ecuador and possibly northwestern Peru. *Check List*, 13, 2049.
- Aguirre, W. E., Anaguano-Yancha, F., Burgos-Morán, R., Carillo-Moreno, C., Guarderas, L., Jácome-Negrete, I., Jiménez-Prado, P., Laaz, E., Nugra, F., Revelo, W., Rivadeneira, J., Torres, A., Utreras, V., & Valdiviezo-Rivera, J. (2019b). Lista roja de los peces dulceacuícolas de Ecuador. Quito, Ecuador: Ministerio del Ambiente, DePaul University, Wildlife Conservation Society-Ecuador (WCS), Universidad Estatal Amazónica, Universidad Indoamérica, Instituto Quichua de Biotecnología Sacha Supai, Universidad Central del Ecuador, Pontificia Universidad Católica del Ecuador Sede en Esmeraldas, Instituto Nacional de Pesca, Universidad del Azuay, Universidad de Guayaquil e Instituto Nacional de Biodiversidad.
- Aguirre, W., Navarrete, R., Calle, P., & Sánchez-Garcés, G. C. (2014). First record of *Iotabrycon praecox* Roberts 1973 (Characidae: Stevardiinae) in the Santa Rosa drainage, southwestern Ecuador. *Check List*, 10, 382.
- Albert, J. S., & Reis, R. E. (2011a). *Historical biogeography of Neotropical fishes*. Berkeley, CA: University of California Press.
- Albert, J. S., & Reis, R. E. (2011b). Introduction to Neotropical freshwaters. In J. S. Albert & R. E. Reis (Eds.), *Historical Biogeography of Neotropical fishes* (pp. 3–19). Berkeley, CA: University of California Press.
- Albert, J. S., Petry, P., & Reis, R. E. (2011). Major biogeographic and phylogenetic patterns. In *Historical biogeography of Neotropical freshwater fishes* (pp. 21–57). Berkeley, CA: University of California Press.
- Alvarez-Mieles, G. (2019). *Ecological modelling of river-wetland systems. A case study for the Abras de Mantequilla wetland in Ecuador*. London, England: CRC Press.
- Alvarez-Mieles, G., Corzo, G., & Mynett, A. E. (2019). Spatial and temporal variations of habitat suitability for fish: A case study in Abras de Mantequilla wetland, Ecuador. In G. Corzo & E. A. Varouchakis (Eds.), *Spatiotemporal analysis of extreme hydrological events* (pp. 113–141). Amsterdam, Netherlands: Elsevier.
- Anchacaisa Velasco, D. O. (2015). Criopreservación de embriones de trucha arcoiris (*Oncorhynchus mykiss*) en el laboratorio de biotecnología de la reproducción de la carrera de medicina veterinaria de la Universidad Técnica de Cotopaxi (Bachelor's Thesis). Universidad Técnica de Cotopaxi, Latacunga, 84 pp. Retrieved from <http://repositorio.utc.edu.ec/handle/27000/2849>.
- Anderson, E. P., Osborne, T., Maldonado-Ocampo, J. A., Mills-Novoa, M., Castello, L., Montoya, M., ... Jenkins, C. N. (2019). Energy development reveals blind spots for ecosystem conservation in the Amazon Basin. *Frontiers in Ecology and the Environment*, 17, 521–529.
- Anderson, E. P., & Maldonado-Ocampo, J. A. (2011). A regional perspective on the diversity and conservation of tropical Andean fishes: Fishes of the tropical Andes. *Conservation Biology*, 25, 30–39.
- Anderson, E. P., Jenkins, C. N., Heilpern, S., Maldonado-Ocampo, J. A., Carvajal-Vallejos, F. M., Encalada, A. C., ... Tedesco, P. A. (2018). Fragmentation of Andes-to-Amazon connectivity by hydropower dams. *Science Advances*, 4, eaao1642.
- Angermeier, P. L., & Karr, J. R. (1984). Relationships between woody debris and fish habitat in a small warmwater stream. *Transactions of the American Fisheries Society*, 113, 716–726.
- Appleton, J. D., Williams, T. M., Orbea, H., & Carrasco, M. (2001). Fluvial contamination associated with artisanal gold mining in the Ponce Enriquez, Portovelo-Zaruma and Nambija areas, Ecuador. *Water, Air, and Soil Pollution*, 131, 19–39.
- Aprahamian, M. W., Martin Smith, K., McGinnity, P., McKelvey, S., & Taylor, J. (2003). Restocking of salmonids—opportunities and limitations. *Fisheries Research*, 62, 211–227.
- Arbour, J. H., Salazar, R. E. B., & López-Fernández, H. (2014). A new species of *Bujurquina* (Teleostei: Cichlidae) from the Río Danta, Ecuador, with a key to the species in the genus. *Copeia*, 2014, 79–86.
- Arguello, P., & Jimenez-Prado, P. (2016). *Astroblepus ubidiai*. The IUCN red list of threatened species (p. e.T46862A66234973). Retrieved from <https://dx.doi.org/10.2305/IUCN.UK.2016-1.RLTS.T46862A66234973.en>.
- Armenteras, D., & Rodríguez Eraso, N. (2014). Forest deforestation dynamics and drivers in Latin America: A review since 1990. *Colombia Forestal*, 17, 233–246.
- Arroyo, J. C., & Encalada, A. C. (2009). Evaluación de la calidad de agua a través de macroinvertebrados bentónicos e índices biológicos en ríos tropicales en bosque de neblina montano. *ACI Avances en Ciencias e Ingenierías*, 1, 11–16.
- Articulación Regional Amazónica. (2011). *La Amazonía y los Objetivos de Desarrollo del Milenio*. Eds. D. Celentano, M. Vedoveto. Quito, Ecuador: ARA Regional.

- Asamblea Constituyente. (2008). *Constitución de la República del Ecuador*. Quito, Ecuador. Asamblea Nacional Constituyente de Ecuador de 2007-2008.
- Báez, S., Jaramillo, L., Cuesta, F., & Donoso, D. A. (2016). Effects of climate change on Andean biodiversity: A synthesis of studies published until 2015. *Neotropical Biodiversity*, 2, 181–194.
- Barnhill Les, B., Lopez Leon, E., & Les, A. J. (1974). Estudio sobre la biología de los peces del Rio Vinces. *Instituto Nacional de Pesca Boletín Científico y Técnico*, 3, 1–40.
- Barriga, R. (1986). Anotaciones sobre los osteoglosiformes en el Ecuador. *Politécnica*, 11, 7–16.
- Barriga, R. (1997). *Rapid Assessment Program. The Cordillera del Cóndor Region of Ecuador and Peru: A Biological Assessment. Peces Cordillera del Cóndor*. RAP Working Papers. 7.
- Barriga, R. (2012). Lista de peces de agua dulce e intermareales del Ecuador. *Revista Politécnica*, 30, 83–119. <https://bibdigital.epn.edu.ec/bitstream/15000/5068/4/Peces%20agua%20dulce-intermareales%20Ecuador%202012Politecnica30%283%29.pdf>.
- Barriga, R., Ortega, H., Usma Oviedo, J., Correa, V., Villa-Navarro, F., Taphorn, D., ... Macanilla, D. (2016). Peces del Corredor Trinacional La Paya-Cuyabeno-Güepí Sekime. In S. Usma C. Ortega S. Valenzuela J. Deza & J. Rivas *Diversidad Biológica y Cultural del Corredor Trinacional de Áreas Protegidas La Paya - Cuyabeno - Güepí. Colombia-Ecuador-Perú* (pp. 236–261). Bogotá D. C: WWF. https://wwfint.awsassets.panda.org/downloads/corredor_trinacional_nov_f_1.pdf.
- Barriga Salazar, R., & Argüello, P. (2019). MEPN La Colección de Peces del Ecuador Escuela Politécnica Nacional, Quito-Ecuador. *Boletim Sociedade Brasileira de Ictiologia*, 129, 61–67.
- Bass, M. S., Finer, M., Jenkins, C. N., Kreft, H., Cisneros-Heredia, D. F., Pitman, N. C. A., ... Kunz, T. H. (2010). Global conservation significance of Ecuador's Yasuní National Park. *PLoS One*, 5, e8767.
- Bates, A. E., McKelvie, C. M., Sorte, C. J. B., Morley, S. A., Jones, N. A. R., Mondon, J. A., ... Quinn, G. (2013). Geographical range, heat tolerance and invasion success in aquatic species. *Proceedings of the Royal Society B: Biological Sciences*, 280, 20131958.
- Baxter, R. M. (1977). Environmental effects of dams and impoundments. *Annual Review of Ecology and Systematics*, 8, 255–283.
- Bell, M. A., & Aguirre, W. E. (2013). Contemporary evolution, allelic recycling, and adaptive radiation of the threespine stickleback. *Evolutionary Ecology Research*, 15, 377–411.
- Berkman, H. E., & Rabeni, C. F. (1987). Effect of siltation on stream fish communities. *Environmental Biology of Fishes*, 18, 285–294.
- Betancourt, O., Narváez, A., & Roulet, M. (2005). Small-scale gold mining in the Puyango River Basin, Southern Ecuador: A study of environmental impacts and human exposures. *EcoHealth*, 2, 323–332.
- Bojsen, B. H. (2005). Diet and condition of three fish species (Characidae) of the Andean foothills in relation to deforestation. *Environmental Biology of Fishes*, 73, 61–73.
- Bojsen, B. H., & Barriga, R. (2002). Effects of deforestation on fish community structure in Ecuadorian Amazon streams. *Freshwater Biology*, 47, 2246–2260.
- Bojsen, B. H., & Jacobsen, D. (2003). Effects of deforestation on macroinvertebrate diversity and assemblage structure in Ecuadorian Amazon streams. *Archiv für Hydrobiologie*, 158, 317–342.
- Bonifaz, C., & Cornejo, X. (2004). *Flora del Bosque de Garúa (árboles y epifitas) de la comuna Loma Alta, cordillera Chongón Colonche, provincia del Guayas Ecuador*. Guayaquil, Ecuador: Universidad de Guayaquil.
- Borbor-Cordova, M. J., Boyer, E. W., McDowell, W. H., & Hall, C. A. (2006). Nitrogen and phosphorus budgets for a tropical watershed impacted by agricultural land use: Guayas, Ecuador. *Biogeochemistry*, 79, 135–161.
- Borman, R., Vriesendorp, C., Alverson, W. S., Moskovits, D. K., Stotz, D. F., & del Campo, A. (2007). *Rapid 19: Biological inventories. Rapid Biological Inventories*. 19 (p. 94). Chicago, IL: Field Museum of Natural History.
- Bremner, J., & Lu, F. (2006). Common property among indigenous peoples of the Ecuadorian Amazon. *Conservation and Society*, 4, 499–521.
- Bücker, A., Sondermann, M., Frede, H.-G., & Breuer, L. (2010). The influence of land-use on macroinvertebrate communities in montane tropical streams – a case study from Ecuador. *Fundamental and Applied Limnology. Archiv für Hydrobiologie*, 177, 267–282.
- Buisson, L., Thuiller, W., Lek, S., Lim, P., & Grenouillet, G. (2008). Climate change hastens the turnover of stream fish assemblages. *Global Change Biology*, 14, 2232–2248.
- Burgos-Morán, R., Rivas, J., Rivadeneira, L., & Nugra-Salazar, F. (2018). Diagnóstico de la situación actual de los Recursos Pesqueros Amazónicos del Ecuador; y, Plan de acción con fines de uso, manejo y conservación. *Congreso Aquatrop. Ecosistemas acuáticos tropicales en el antropoceno* (p. 3). Quito, Ecuador: Universidad San Francisco de Quito.
- Burgos-Moran, R., Noboa, D., Valladares, B., Ordoñez-Delgado, L., & Sarango, V. (2011). *Plan de acción en ARPE y repoblamiento de especies bioacústicas para la RBY*. Quito, Ecuador. SDGF. <https://www.sdgfund.org/es/plan-de-acci%C3%B3n-en-arpe-y-repoblamiento-de-especies-bioacu%C3%A1ticas-para-la-reserva-de-bi%C3%B3sfera-yasun%C3%AD>.
- Bustamante, M., & Sierra, R. (2007). *Informe preliminar técnico y línea base sobre la estructura demográfica, uso de recursos, niveles de producción y patrones de consumo de comunidades Shiwiar y Achuar de la región del Pastaza, Oriente Ecuatoriano*. Quito, Ecuador: CESLA-ECOCIENCIA.
- Buytaert, W., Iñiguez, V., & Bièvre, B. D. (2007). The effects of afforestation and cultivation on water yield in the Andean páramo. *Forest Ecology and Management*, 251, 22–30.
- Buytaert, W., Célleri, R., De Bièvre, B., Cisneros, F., Wyseure, G., Deckers, J., & Hofstede, R. (2006). Human impact on the hydrology of the Andean páramos. *Earth-Science Reviews*, 79, 53–72.
- Calero, M., & Villavicencio, J. (2016). *Evaluación de efecto probiótico comercial "Bio.Probiotic" en el Ciclo Productivo de la trucha Iris (Oncorhynchus mykiss)*. Quito, Ecuador: Universidad de las Americas.
- Campos, F., Peralvo, M., Cuesta, F., Baquero, F. D., Bustamante, M., Merino-Viteri, A., ... Torres-Carvajal, O. (2013). *Análisis de vacíos y áreas prioritarias para la conservación de la biodiversidad en el Ecuador continental*. Quito, Ecuador: Birdlife International y Aves & Conservation.
- CARE, Ministerio del Ambiente, Union Europea, & Tinker Foundation. (2012). *Plan de Manejo Actualizado y Priorizado del Bosque Protector Kutukú Shaime, 2012–2017*. 1ra, Macas, Ecuador. Ministerio del Ambiente de Ecuador y CARE. <http://www.rjb.csic.es/jardinbotanico/ficheros/documentos/pdf/pubinv/JMF/PlanManejoIntegralCutucu.pdf>.
- Carpio Rivera, N. Y. (2016). Cuantificación de Cadmio (Cd) y Plomo (Pb) en agua, sedimento y plantas en el río Chimbo del cantón Marcelino Maridueña, Prov. Guayas. (Masters Thesis). Universidad de Guayaquil, Guayaquil, Ecuador, 112 pp. Retrieved from: <http://repositorio.ug.edu.ec/handle/redug/13733>.
- Carvajal-Quintero, J. D., Januchowski-Hartley, S. R., Maldonado-Ocampo, J. A., Jézéquel, C., Delgado, J., & Tedesco, P. A. (2017). Damming fragments species' ranges and heightens extinction risk: Damming increases fish extinction risk. *Conservation Letters*, 10, 708–716.
- Casallas, J. E., & Gunkel, G. (2001). Algunos aspectos limnológicos de un lago altoandino: el lago San Pablo, Ecuador. *Limnetica*, 20, 215–232.
- Casatti, L., de Paula Ferreira, C., & Carvalho, F. R. (2009). Grass-dominated stream sites exhibit low fish species diversity and dominance by guppies: An assessment of two tropical pasture river basins. *Hydrobiologia*, 632, 273–283.
- Castelle, A. J., Johnson, A. W., & Conolly, C. (1994). Wetland and stream buffer size requirements-A review. *Journal of Environmental Quality*, 23, 878–882.

- Castillo Pazmiño, M. (2012). *Consultoría para la realización de un estudio de caracterización de residuos sólidos urbanos domésticos y asimilables a domésticos para el distrito metropolitano de Quito* (p. 29). Quito, Ecuador: EMASEO.
- Cauvy-Fraunié, S., Espinosa, R., Andino, P., Jacobsen, D., & Dangles, O. (2015). Invertebrate metacommunity structure and dynamics in an Andean glacial stream network facing climate change. *PLoS One*, *10*, e0136793.
- Cauvy-Fraunié, S., Andino, P., Espinosa, R., Calvez, R., Jacobsen, D., & Dangles, O. (2016). Ecological responses to experimental glacier-runoff reduction in alpine rivers. *Nature Communications*, *7*, 12025.
- Cauvy-Fraunié, S., Espinosa, R., Andino, P., Dangles, O., & Jacobsen, D. (2014). Relationships between stream macroinvertebrate communities and new flood-based indices of glacial influence. *Freshwater Biology*, *59*, 1916–1925.
- CELEC EP. (2013). *Presa Daule-Peripa. 25 años. 1988–2013* (p. 104). Guayaquil, Ecuador: Corporación Eléctrica del Ecuador.
- CELEC EP HIDROPAUTE. (2013). *Complejo Hidroeléctrico Paute Integral. Web Page*. Cuenca, Ecuador: Corporación Eléctrica del Ecuador.
- Celi, J. E., & Villamarín, F. (2020). Freshwater ecosystems of mainland Ecuador: Diversity, issues and perspectives. *Acta Limnologica Brasiliensis*, *32*, e106.
- Cely, N. (2014). Balancing profit and environmental sustainability in Ecuador: Lessons learned from the Chevron case. *Duke Environmental Law & Policy Forum*, *24*, 353–373.
- Charity, S., Dudley, N., Oliveira, D., & Stolton, S. (2016). *Living Amazon Report 2016. A regional approach to conservation in the Amazon*. Quito, Ecuador: WWF Living Amazon Initiative, World Wildlife Fund.
- Citizen Science for the Amazon. (2021). Ictio. Retrieved from <https://ictio.org/>.
- Cobo, E. (2020). Cuando el Río se Rebela. Retrieved from <https://wasserimfluss.wordpress.com/2020/04/18/cuando-el-rio-se-rebela/>.
- Colombo, S. M., Rodgers, T. F. M., Diamond, M. L., Bazinet, R. P., & Arts, M. T. (2019). Projected declines in global DHA availability for human consumption as a result of global warming. *Ambio*, *49*, 865–880.
- Correa, S. B., & Winemiller, K. (2018). Terrestrial-aquatic trophic linkages support fish production in a tropical oligotrophic river. *Oecologia*, *186*, 1069–1078.
- Crampton, W. G. R., de Santana, C. D., Waddell, J. C., & Lovejoy, N. R. (2016). A taxonomic revision of the Neotropical electric fish genus *Brachyhypopomus* (Ostariophysi: Gymnotiformes: Hypopomidae), with descriptions of 15 new species. *Neotropical Ichthyology*, *14*, e150146.
- Cruz, O. (2013). Proyecto multipropósito Baba fue entregado ayer. *El Universo*. Guayaquil, Ecuador June 28, 2013. Retrieved from: <https://www.eluniverso.com/noticias/2013/06/28/nota/1084511/proyecto-multiproposito-baba-fue-entregado-ayer>.
- Cucalón Tamayo, R. V. (2019). Phylogeography of the Neotropical fish genus *Rhoadsia* (Teleostei: Characidae) in Ecuador (MS Thesis). DePaul University, Chicago, IL, 119 pp. Retrieved from https://via.library.depaul.edu/csh_etd/310/.
- Cucalón Tamayo, R. V., & Bajaan Zambrano, L. S. (2015). Filogeografía molecular del gunache *Hoplias* spp. (Characiformes: Erythrinidae) de la costa Ecuatoriana. Escuela Superior Politécnica del Litoral, Guayaquil, Ecuador, 111 pp. Retrieved from https://www.dspace.espol.edu.ec/bitstream/123456789/29741/1/TESES_hoplias_Final_BC.pdf.
- Cucherousset, J., & Olden, J. D. (2011). Ecological impacts of nonnative freshwater fishes. *Fisheries*, *36*, 215–230.
- Cuesta, F., Peralvo, M., Merino-Viteri, A., Bustamante, M., Baquero, F., Freile, J. F., ... Torres-Carvajal, O. (2017). Priority areas for biodiversity conservation in mainland Ecuador. *Neotropical Biodiversity*, *3*, 93–106.
- Dalton, R. (2003). Natural history collections in crisis as funding is slashed. *Nature*, *423*, 575.
- Damanik-Ambarita, M. N., Lock, K., Boets, P., Everaert, G., Nguyen, T. H. T., Forio, M. A. E., ... Goethals, P. L. M. (2016). Ecological water quality analysis of the Guayas river basin (Ecuador) based on macroinvertebrates indices. *Limnologica*, *57*, 27–59.
- Davies, B. R., & Walker, K. F. (2013). *The ecology of river systems. Monographiae Biologicae*. Dordrecht, The Netherlands: Springer.
- Davila Cevallos, A. X., & Garces Acosta, J. E. (2007). *Optimización de tres Protocolos de Extracción de ADN en las Especies Oncorhynchus mykiss y Astrolepus ubidiai y su Cuantificación con Técnicas Moleculares para la Acuicultura*. Sangolquí, Ecuador: Escuela Politécnica del Ejército, 214 pp. Retrieved from <http://repositorio.espe.edu.ec/xmlui/handle/21000/2587>.
- Deknock, A., De Troyer, N., Houbraken, M., Dominguez-Granda, L., Nolvos, I., Van Echelpoel, W., ... Goethals, P. (2019). Distribution of agricultural pesticides in the freshwater environment of the Guayas river basin (Ecuador). *Science of the Total Environment*, *646*, 996–1008.
- Descola, P. (1996). *La Selva Culta*. Cayambe, Ecuador: Ediciones Abya Yala.
- DINAREN. (2002). Geomorfología del Ecuador Mapas generados sobre la base de los mapas analógicos de Geomorfología MAG-PRONAREG (1979–1984) a escala 1:200.000 y 1:250.000. Ecuador.
- Dodson, C. H., & Gentry, A. H. (1978). Flora of the Rio Palenque science center. *Selbyana, The Journal of the Marie Selby Botanical Gardens*, *4*, 1–628.
- Dodson, C. H., & Gentry, A. H. (1991). Biological extinction in Western Ecuador. *Annals of the Missouri Botanical Garden*, *78*, 273–295.
- Dodson, C. H., Gentry, A. H., & Valverde, F. M. (1985). *La flora de Jauneche, Los Ríos, Ecuador*. Quito, Ecuador: Banco Central del Ecuador.
- Donoso, J. M., & Rios-Touma, B. (2020). Microplastics in tropical Andean rivers: A perspective from a highly populated Ecuadorian basin without wastewater treatment. *Heliyon*, *6*, e04302.
- Dulvy, N. K., Davidson, L. N. K., Kyne, P. M., Simpfendorfer, C. A., Harrison, L. R., Carlson, J. K., & Fordham, S. V. (2016). Ghosts of the coast: Global extinction risk and conservation of sawfishes. *Aquatic Conservation: Marine and Freshwater Ecosystems*, *26*, 134–153.
- Durango Tello, P. E. (2013). *Evaluación Socio-económica del uso de la pesca artesanal en cuatro comunidades Kichwa de la ribera del río Napo, Ecuador (Magister en Ecología Tropical)*. Quito, Ecuador: Universidad San Francisco de Quito, 54 pp. Retrieved from <http://repositorio.usfq.edu.ec/handle/23000/2392>.
- El Comercio. (2009). Los sedimentos llenan el 42% del embalse de la Central Paute. *El Comercio*. Cuenca, Ecuador November 30, 2009. Retrieved from <https://www.elcomercio.com/actualidad/sedimentos-llenar-42-del-embalse.html>.
- Escobar-Camacho, D., Barriga, R., & Ron, S. R. (2015). Discovering hidden diversity of characins (Teleostei: Characiformes) in Ecuador's Yasuní National Park. *PLoS One*, *10*, e0135569.
- Escuela Politécnica Nacional. (2020). Investigación muestra erosión en cauce del Río Coca en el sector de San Rafael. Retrieved from <https://www.epn.edu.ec/investigacion-muestra-erosion-en-cauce-del-rio-coca-en-el-sector-de-san-rafael/>.
- Espinosa, S., Celis, G., & Branch, L. C. (2018). When roads appear jaguars decline: Increased access to an Amazonian wilderness area reduces potential for jaguar conservation. *PLoS One*, *13*, e0189740.
- FAO (2018). Meeting the sustainable development goals. *The state of world fisheries and aquaculture*, Rome: FAO. Retrieved from <http://www.fao.org/documents/card/en/c/19540EN/>.
- Federación Internacional por los Derechos Humanos. (2017). Ecuador: No más minería en la Cordillera del Cóndor. Retrieved from <https://www.fidh.org/es/region/americas/ecuador/ecuador-no-mas-mineria-en-la-cordillera-del-condor>.
- Fernandino, J. I., & Hattori, R. S. (2019). Sex determination in Neotropical fish: Implications ranging from aquaculture technology to ecological assessment. *General and Comparative Endocrinology*, *273*, 172–183.
- Fierro, C. (2015). Ecuador. El caso de Zamora Chinchipe. In L. Valencia (Ed.), *Las Rutas del Oro Ilegal. Estudios de caso en cinco países amazónicos* (pp. 182–234). Lima, Peru: SPDA, Sociedad Peruana de Derecho Ambiental.

- Franssen, N. R. (2011). Anthropogenic habitat alteration induces rapid morphological divergence in a native stream fish: Human-induced morphological divergence. *Evolutionary Applications*, 4, 791–804.
- Franssen, N. R. (2012). Genetic structure of a native cyprinid in a reservoir-altered stream network: Genetic structure in an altered stream network. *Freshwater Biology*, 57, 155–165.
- Fundación Jocotoco. (2020). Reserva Ayampe. Retrieved from <https://www.jocotoco.org/wb#/EN/Ayampe>.
- Futuyma, D. J. (1998). Wherefore and whither the naturalist? *The American Naturalist*, 151, 1–6.
- Galacatos, K., Stewart, D. J., & Ibarra, M. (1996). Fish community patterns of lagoons and associated tributaries in the Ecuadorian Amazon. *Copeia*, 1996, 875–894.
- Galacatos, K., Barriga-Salazar, R., & Stewart, D. J. (2004). Seasonal and habitat influences on fish communities within the lower Yasuni River basin of the Ecuadorian Amazon. *Environmental Biology of Fishes*, 71, 33–51.
- Gallardo Pólit, D. (2012). Aplicación de modelos de balances de masa nutrínacional para la estimación de descargas en el cultivo de trucha arcoíris en ríos de altura del austro ecuatoriano. (Bachelor's Thesis). Universidad de Guayaquil, Guayaquil, 55 pp. Retrieved from <http://repositorio.ug.edu.ec/handle/redug/1298>.
- Garzke, J., Connor, S. J., Sommer, U., & O'Connor, M. I. (2019). Trophic interactions modify the temperature dependence of community biomass and ecosystem function. *PLoS Biology*, 17, e2006806.
- Gobierno Autónomo Descentralizado Cuenca, ETAPA. (2018). *Actualización del Plan de Manejo del Parque Nacional Cajas*. Cuenca, Ecuador: Gobierno Autónomo Descentralizado Cuenca.
- Golinelli, S., Vega-Villa, K., & Villa-Romero, J. F. (2015). Ciencia ciudadana, saberes ancestrales y biodiversidad aplicada en la economía social del conocimiento. *Buen Conocer. FLOK Society: Modelos sostenibles y políticas públicas para una economía social del conocimiento común y abierto en Ecuador* (pp. 345–396). Quito, Ecuador: Asociación aLabs.
- Gómez, N. (1989). *Elementos de geografía del Ecuador. El hombre y el medio*. Quito, Ecuador: Ediguías C. Ltda.
- González-Jaramillo, V., Fries, A., Rollenbeck, R., Paladines, J., Oñate-Valdivieso, F., & Bendix, J. (2016). Assessment of deforestation during the last decades in Ecuador using NOAA-AVHRR satellite data. *Erdkunde*, 70, 217–235.
- González-Merizalde, M. V., Menezes-Filho, J. A., Cruz-Erazo, C. T., Bermeo-Flores, S. A., Sánchez-Castillo, M. O., Hernández-Bonilla, D., & Mora, A. (2016). Manganese and mercury levels in water, sediments, and children living near gold-mining areas of the Nangaritza River basin, Ecuadorian Amazon. *Archives of Environmental Contamination and Toxicology*, 71, 171–182.
- Gozlan, R. E., Britton, J. R., Cowx, I., & Copp, G. H. (2010). Current knowledge on non-native freshwater fish introductions. *Journal of Fish Biology*, 76, 751–786.
- Gozlan, R. E., & Newton, A. C. (2009). Biological invasions: Benefits versus risks. *Science*, 324, 1015–1016.
- Granda Pardo, J. C. & Montero Loayza, C. S. (2015). Aplicación de morfometría geométrica para la comparación de distintas poblaciones de guanchiche (*Hoplias spp.*) en ecosistemas lénticos y lóticos del Ecuador (Undergraduate Thesis). Escuela Superior Politécnica del Litoral, Guayaquil, Ecuador, 105 pp. Retrieved from <https://www.dspace.espol.edu.ec/handle/123456789/29740>.
- Granek, E. F., Madin, E. M. P., Brown, M. A., Figueira, W., Cameron, D. S., Hogan, Z., ... Arlinghaus, R. (2008). Engaging recreational fishers in management and conservation: Global case studies. *Conservation Biology*, 22, 1125–1134.
- Grenouillet, G., Pont, D., & Seip, K. L. (2002). Abundance and species richness as a function of food resources and vegetation structure: Juvenile fish assemblages in rivers. *Ecography*, 25, 641–650.
- Guarderas, L., & Jácome-Negrete, I. (2013). *Curaray Causac Yacu*. Quito, Ecuador: Instituto Quichua de Biotecnología Sacha Supai.
- Guarderas, L., Jácome-Negrete, I., Inmunda, R., Mayancha, C., Alvarado, T., Cují, A., & Tapuy, T. (2013). Catálogo de Familias y especies de peces más comunes de la cuenca media y baja del río Curaray. In L. Guarderas & I. Jácome (Eds.), *Curaray Causac Yacu. Conocimiento y gestión territorial de los humedales del Pueblo Kichwa de la cuenca media y baja del río Curaray desde la visión del Sumac Allpa y del Sumac Causai* (pp. 51–170). Quito, Ecuador: Instituto Quichua de Biotecnología Sacha Supai (IQBSS).
- Guerrero Chuez, N. M., Díaz Ponce, M. A., Urdanigo Zambrano, J. P., Tayhing Cajas, C. C., Guerrero Chuez, R. V., & Yopez Rosado, Á. J. (2017). Uso de suelo y su influencia en la calidad del agua de la microcuenca El Sapanal, Ecuador. *Revista Cubana de Ciencias Biológicas*, 5, 1–11.
- Haas, T. C., Blum, M. J., & Heins, D. C. (2010). Morphological responses of a stream fish to water impoundment. *Biology Letters*, 6, 803–806.
- Hamilton, L. S. (1995). Mountain cloud Forest conservation and research: A synopsis. *Mountain Research and Development*, 15, 259–266.
- Hendry, A. P., & Kinnison, M. T. (1999). The pace of modern life: Measuring rates of contemporary microevolution. *Evolution*, 53, 1637–1653.
- Herrera-Madrid, M., Vera, D., & Valdiviezo Rivera, J. (2020). Dieta de *Grundulus quitoensis* (Characiformes: Characidae) una especie endémica en la Reserva Biológica El Ángel, Carchi, Ecuador. *Caldasia*, 42, 181–187.
- Herrera-R, G. A., Oberdorff, T., Anderson, E. P., Brosse, S., Carvajal-Vallejos, F. M., Frederico, R. G., ... Tedesco, P. A. (2020). The combined effects of climate change and river fragmentation on the distribution of Andean Amazon fishes. *Global Change Biology*, 26, 5509–5523. <https://doi.org/10.1111/gcb.15285>.
- Herzog, S. K., Martínez, R., Jörgensen, P. M., & Tiessen, H. (2011). *Climate change and biodiversity in the tropical Andes*. São Paulo, Brazil: Inter-American Institute for Global Change Research (IAI) and Scientific Committee on Problems of the Environment (SCOPE).
- Hidalgo, M. H., & Rivadeneira-R, J. F. (2008). *Peces/Fishes. Ecuador, Perú: Cuyabeno-Güepi. Rapid Biological and Social Inventories*. 20 (p. 44). Chicago, IL: Field Museum of Natural History.
- Hofstede, R. G. M., Groenendijk, J. P., Coppus, R., Fehse, J. C., & Sevinck, J. (2002). Impact of pine plantations on soils and vegetation in the Ecuadorian high Andes. *Mountain Research and Development*, 22, 159–167.
- Homeier, J., Breckle, S.-W., Günter, S., Rollenbeck, R. T., & Leuschner, C. (2010). Tree diversity, forest structure and productivity along altitudinal and topographical gradients in a species-rich Ecuadorian montane rain forest: Ecuadorian montane forest diversity and structure. *Biotropica*, 42, 140–148.
- Ibarra, M., & Stewart, D. J. (1989). Longitudinal zonation of sandy beach fishes in the Napo River basin, eastern Ecuador. *Copeia*, 1989, 364–381.
- Ilha, P., Schiesari, L., Yanagawa, F. I., Jankowski, K., & Navas, C. A. (2018). Deforestation and stream warming affect body size of Amazonian fishes. *PLoS One*, 13, e0196560.
- Illescas Merchán, G. P. (2011). Plan de negocios para la implementación de nuevos servicios aplicado en la Piscicultura Quiroz ubicada en la Cuenca-Puerto Inca, sector Miguir, provincia del Azuay, cantón Cuenca, parroquia Molleturo; período 2010–2011 (Bachelor's Thesis). Universidad de Cuenca, Cuenca, 207 pp. Retrieved from <http://dSPACE.ucuenca.edu.ec/handle/123456789/1201>.
- INABIO. (2019). El INABIO lanza la plataforma iNaturalistEC que promoverá la cultura de la observación, registro y divulgación de la biodiversidad en Ecuador. Retrieved from <http://inabio.biodiversidad.gob.ec/2019/08/22/el-inabio-lanza-la-plataforma-inaturalistec-que-promovera-la-cultura-de-la-observacion-registro-y-divulgacion-de-la-biodiversidad-en-ecuador/>.
- Iñiguez-Armijos, C., Leiva, A., Frede, H., Hampel, H., & Breuer, L. (2014). Deforestation and benthic indicators: How much vegetation cover is needed to sustain healthy Andean streams? *PLoS One*, 9, e105869.
- Iñiguez-Armijos, C., Rausche, S., Cueva, A., Sánchez-Rodríguez, A., Espinosa, C., & Breuer, L. (2016). Shifts in leaf litter breakdown along a

- forest-pasture-urban gradient in Andean streams. *Ecology and Evolution*, 6, 4849–4865.
- Iñiguez-Armijos, C., Hampel, H., & Breuer, L. (2018). Land-use effects on structural and functional composition of benthic and leaf-associated macroinvertebrates in four Andean streams. *Aquatic Ecology*, 52, 77–92.
- Instituto Nacional de Pesca. (2012). *Monitoreo de organismos bioacuáticos y Recursos pesqueros en el río baba durante Julio 2010-junio 2011* (p. 418). Instituto Nacional de Pesca: Guayaquil, Ecuador.
- IUCN. (2009). *Extinction crisis continues apace*. International Union for Conservation of Nature. Retrieved from <https://www.iucn.org/content/extinction-crisis-continues-apace>.
- Jackson, J. B. C., Alexander, K. E., & Sala, E. (2011). *Shifting baselines. The past and the future of ocean fisheries*. Washington, DC: Island Press.
- Jacobsen, D., Cauvy-Fraunie, S., Andino, P., Espinosa, R., Cueva, D., & Dangles, O. (2014). Runoff and the longitudinal distribution of macroinvertebrates in a glacier-fed stream: Implications for the effects of global warming. *Freshwater Biology*, 59, 2038–2050.
- Jácome, J., Quezada Abad, C., Sánchez-Romero, O., Pérez, J. E., & Nirchio, M. (2019). Tilapia en Ecuador: paradoja entre la producción acuícola y la protección de la biodiversidad ecuatoriana. *Revista Peruana de Biología*, 26, 543–550.
- Jácome-Negrete, I. (2013). Etnoictiología Kichwa de las lagunas de la cuenca baja del río Curaray (Amazonia), Ecuador. *Revista Biota Colombiana*, 14, 5–24.
- Jácome-Negrete, I., & Guarderas, L. (2005). *Sumac Jita*. Quito, Ecuador: Instituto Quichua de Biotecnología Sacha Supai. Ediciones Abya Yala.
- Jácome-Negrete, I., Santi, S., Cují, A., Viteri, E., Alvarado, V., Imunda, P., ... Tapuy, T. (2018). Incidencia de la pesca artesanal en la riqueza y composición ictiológica en lagunas de la Amazonía central del Ecuador. *Avances en Ciencias e Ingenierías*, 11, 386–413. <https://doi.org/10.18272/aci.v11i2.510>.
- Jézéquel, C., Tedesco, P. A., Bigorne, R., Maldonado-Ocampo, J. A., Ortega, H., Hidalgo, M., ... Oberdorff, T. (2020). A database of freshwater fish species of the Amazon Basin. *Scientific Data*, 7, 1–9.
- Jiménez-Prado, P. (2012). Un vistazo general a la cuenca del río Atacames. *Revista de Gestión Ambiental*, 3, 2–17.
- Jiménez-Prado, P., & Aguirre, W. E. (2021). Variación paralela en la forma del cuerpo de peces a lo largo del cauce en dos ríos costeros al noroccidente del chocó ecuatoriano. *Revista de Biología Tropical*, 69, 45–59.
- Jiménez-Prado, P., Vásquez, F., Rodríguez-Olarte, D., & Taphorn, D. (2020). Efectos de la especie invasora *Poecilia gillii* (Cyprinodontiformes: Poeciliidae) sobre *Pseudopoecilia fria* en ríos costeros de la región del Chocó, Ecuador. *Revista de Biología Tropical*, 68, 122–138.
- Jimenez-Prado, P., Aguirre, W., Laaz-Moncayo, E., Navarrete-Amaya, R., Nugra-Salazar, F., Rebolledo-Monsalve, E., ... Valdiviezo-Rivera, J. (2015). *Guía de Peces para Aguas Continentales en la Vertiente Occidental del Ecuador*. Esmeraldas, Ecuador: Pontificia Universidad Católica del Ecuador Sede Esmeraldas, Universidad del Azuay y Museo Ecuatoriano de Ciencias Naturales del Instituto Nacional de Biodiversidad.
- Jiménez-Prado, P., & Vásquez, F. (2021). Cambios en diversidad y distribución de peces nativos por la presencia de dos especies invasoras en el río Atacames, noroccidente del Ecuador. *Acta Biológica Colombiana*, 26, 81–88.
- Jiménez-Segura, L. F., Galvis-Vergara, G., Cala-Cala, P., García-Alzate, C. A., López-Casas, S., Ríos-Pulgarín, M. I., ... Álvarez-León, R. (2016). Freshwater fish faunas, habitats and conservation challenges in the Caribbean river basins of North-Western South America. *Journal of Fish Biology*, 89, 65–101.
- Jones, E. B. D., Helfman, G. S., Harper, J. O., & Bolstad, P. V. (1999). Effects of riparian forest removal on fish assemblages in southern Appalachian streams. *Conservation Biology*, 13, 1454–1465.
- Junk, W. J., Soares, M. G. M., & Bayley, P. B. (2007). Freshwater fishes of the Amazon River basin: Their biodiversity, fisheries, and habitats. *Aquatic Ecosystem Health & Management*, 10, 153–173.
- Kaufman, L. (2019). Climate change: Final arbiter of the mass extinction of freshwater fishes. In T. E. Lovejoy, L. Hannah, & E. O. Wilson (Eds.), *Biodiversity and climate change. Transforming the biosphere* (pp. 237–245). New Haven, CT: Yale University Press.
- King, A. J., Humphries, P., & Lake, P. S. (2003). Fish recruitment on floodplains: The roles of patterns of flooding and life history characteristics. *Canadian Journal of Fisheries and Aquatic Sciences*, 60, 773–786.
- de Koning, F., Aguiñaga, M., Bravo, M., Chiu, M., Lascano, M., Lozada, T., & Suarez, L. (2011). Bridging the gap between forest conservation and poverty alleviation: The Ecuadorian socio Bosque program. *Environmental Science & Policy*, 14, 531–542.
- Krehenwinkel, P., & Prost. (2019). Genetic biomonitoring and biodiversity assessment using portable sequencing technologies: Current uses and future directions. *Genes*, 10, 858.
- Krynak, K. L., Wessels, D. G., Lyons, J. A., & Guayasamin, J. M. (2020). Call survey indicates rainbow trout farming alters glassfrog community composition in the Andes of Ecuador. *Amphibian and Reptile Conservation*, 14, 1–11(e234).
- La Hora. (2016). Informe: sí hubo contaminación del río Esmeraldas. *La Hora*. Quito May 7, 2016. Retrieved from <https://lahora.com.ec/noticia/1101942098/informe-s-hubo-contaminacin-del-ro-esmeraldas>.
- Laaz, E., Salazar, V., & Torres-Noboa, A. (2009). *Guía Ilustrada para la identificación de peces continentales de la cuenca del río Guayas*. Guayaquil, Ecuador: Universidad de Guayaquil.
- Landínez-García, R. M., Narváez, J. C., & Márquez, E. J. (2020). Population genetics of the freshwater fish *Prochilodus magdalenae* (Characiformes: Prochilodontidae), using species-specific microsatellite loci. *PeerJ*, 8, e10327.
- Lapierre Robles, M., & Aguasanta Macías, M. (2019). *Extractivismo, (neo) colonialismo y crimen organizado en el norte de Esmeraldas*. Quito, Ecuador: PUCE/Abya Yala/Instituto de Estudios Ecologistas del Tercer Mundo.
- Lasso, C. A., Blanco-Libreros, J. F., & Sánchez-Duarte, P. (2015). *Cuencas pericontinentales de Colombia, Ecuador, Perú y Venezuela: tipología, biodiversidad, servicios ecosistémicos y sostenibilidad de los ríos, quebradas y arroyos costeros*. Serie Editorial Recursos Hidrobiológicos y Pesqueros Continentales de Colombia. Bogotá, D. C., Colombia: Instituto de Investigación de Recursos Biológicos Alexander von Humboldt (IAvH).
- León Velasco, J. B. (2010). *Manual de geografía del Ecuador. Medio natural, población y organización del espacio*. Quito, Ecuador: Universidad Andina Simón Bolívar.
- León-Ortiz, M. F. (2017). *Diseño de explotación para materiales pétreos en el río Jubones de la concesión minera Sánchez* (Thesis). Universidad del Azuay, Cuenca, Ecuador, 108 pp. Retrieved from <http://dspace.uazuay.edu.ec/handle/datos/6855>.
- Lessmann, J., Muñoz, J., & Bonaccorso, E. (2014). Maximizing species conservation in continental Ecuador: A case of systematic conservation planning for biodiverse regions. *Ecology and Evolution*, 4, 2410–2422.
- Lessmann, J., Fajardo, J., Muñoz, J., & Bonaccorso, E. (2016). Large expansion of oil industry in the Ecuadorian Amazon: Biodiversity vulnerability and conservation alternatives. *Ecology and Evolution*, 6, 4997–5012.
- Lo, M., Reed, J., Castello, L., Steel, E. A., Frimpong, E. A., & Ickowitz, A. (2020). The influence of forests on freshwater fish in the tropics: A systematic review. *Bioscience*, 70, 404–414.
- Loh, M., Vital, W. F., Vu, V., Navarrete, R., Calle, P., Shervette, V. R., ... Aguirre, W. E. (2014). Isolation of sixteen microsatellite loci for *Rhoadsia altipinna* (Characiformes: Characidae) from an impacted river basin in western Ecuador. *Conservation Genetics Resources*, 6, 229–231.
- Loomis, M. J. 2017. *Artisanal fishing in Limoncocha, Ecuador: An ichthyofaunal census*. (Undergraduate Honors Thesis). Available from University of Colorado at Boulder University Libraries. Retrieved from

- https://scholar.colorado.edu/concern/undergraduate_honors_theses/x920fx334.
- López, A. V., Espíndola, F., Calles, J., & Ulloa, J. (2013). *Amazonia Ecuatoriana bajo presión*. Quito, Ecuador: EcoCiencia.
- López-Blanco, C., Collahuazo, L., Torres, S., Chinchay, L., Ayala, D., & Benítez, P. (2015). Mercury pollution in soils from the Yacuambi River (Ecuadorian Amazon) as a result of gold placer mining. *Bulletin of Environmental Contamination and Toxicology*, 95, 311–316.
- Lorion, C. M., & Kennedy, B. P. (2009). Riparian forest buffers mitigate the effects of deforestation on fish assemblages in tropical headwater streams. *Ecological Applications*, 19, 468–479.
- Lujan, N. K., Meza-Vargas, V., & Barriga-Salazar, R. (2015a). Two new *Chaetostoma* group (Loricariidae: Hypostominae) sister genera from opposite sides of the Andes Mountains in Ecuador, with the description of one new species. *Copeia*, 103, 651–663.
- Lujan, N. K., Meza-Vargas, V., Astudillo-Clavijo, V., Barriga-Salazar, R., & López-Fernández, H. (2015b). A multilocus molecular phylogeny for *Chaetostoma* clade genera and species with a review of *Chaetostoma* (Siluriformes: Loricariidae) from the Central Andes. *Copeia*, 103, 664–701.
- Macedo, M., & Castello, L. (2015). *State of the Amazon: Freshwater connectivity and ecosystem health*. WWF living Amazon initiative (p. 136). Brasilia, Brazil: World Wildlife Fund.
- Macedo, M. N., Coe, M. T., DeFries, R., Uriarte, M., Brando, P. M., Neill, C., & Walker, W. S. (2013). Land-use-driven stream warming in southeastern Amazonia. *Philosophical Transactions of the Royal Society B: Biological Sciences*, 368, 20120153.
- Mainville, N., Webb, J., Lucotte, M., Davidson, R., Betancourt, O., Cueva, E., & Mergler, D. (2006). Decrease of soil fertility and release of mercury following deforestation in the Andean Amazon, Napo River valley, Ecuador. *Science of the Total Environment*, 368, 88–98.
- Malato, G., Shervette, V. R., Amaya, R. N., Rivera, J. V., Salazar, F. N., Delgado, P. C., ... Aguirre, W. E. (2017). Parallel body shape divergence in the Neotropical fish genus *Rhoadsia* (Teleostei: Characidae) along elevational gradients of the western slopes of the Ecuadorian Andes. *PLoS One*, 12, e0179432.
- Maldonado, M., Maldonado-Ocampo, J. A., Ortega, H., Encalada, A. C., Carvajal-Vallejos, F. M., Rivadeneira, J. F., ... Rivera-Rondón, C. A. (2011). Biodiversity in aquatic systems of the tropical Andes. In *Climate change and biodiversity in the tropical Andes* (pp. 276–294). São Paulo, Brazil: Inter-American Institute for Global Change Research (IAI) and Scientific Committee on Problems of the Environment (SCOPE).
- Maldonado-Ocampo, J. A., Usma Oviedo, J. S., Villa-Navarro, F. A., Ortega-Lara, A., Prada-Pedrerros, S., Jiménez, S., ... Sánchez Garcés, G. C. (2012). *Peces dulceacuicolas del Chocó biogeográfico de Colombia*. Bogotá: WWF Colombia, Instituto de Investigación de Recursos Biológicos Alexander von Humboldt (IAvH), Universidad del Tolima, Autoridad Nacional de Acuicultura y Pesca (AUNAP), Pontificia Universidad Javeriana.
- Marcillo Gallino, E., & Landívar Zambrano, J. (2008). *Tecnología de producción de alevines monosexo de tilapia*. Guayaquil, Ecuador: ESPOL, Facultad de Ingeniería Marítima y Ciencias del Mar.
- Marian, F., Castillo, P. R., Armijos, C. I., Günter, S., Maraun, M., & Scheu, S. (2020). Conversion of Andean montane forests into plantations: Effects on soil characteristics, microorganisms, and microarthropods. *Biotropica*, 52, 1143–1155.
- Martín-Torrijos, L., Sandoval-Sierra, J. V., Muñoz, J., Diéguez-Uribeondo, J., Bosch, J., & Guayasamin, J. M. (2016). Rainbow trout (*Oncorhynchus mykiss*) threaten Andean amphibians. *Neotropical Biodiversity*, 2, 26–36.
- Matamoros-Ramírez, F. (2013). Evaluación ambiental del proceso de explotación de materiales en el lecho del Río San Agustín en la cantera “Vega Rivera” (Masters Thesis). Universidad de Guayaquil, Guayaquil, Ecuador, 76 pp. Retrieved from <http://repositorio.ug.edu.ec/handle/redug/6151>.
- Meerhoff, M., Clemente, J. M., de Mello, F. T., Iglesias, C., Pedersen, A. R., & Jeppesen, E. (2007). Can warm climate-related structure of littoral predator assemblies weaken the clear water state in shallow lakes? *Global Change Biology*, 13, 1888–1897.
- Mejía Burgos, L. I. (2015). Caracterización de la pesquería de *Oreochromis* spp. desde el Estero de La Delia hasta la Camaronera Produmar, sobre el Río Guayas - Provincia del Guayas, 2014. (MS Thesis). Universidad de Guayaquil, 119 pp. Retrieved from <http://repositorio.ug.edu.ec/handle/redug/11644>.
- Mena Olmedo, J. P. (2016). *Impactos de actividades antropogénicas discriminados por elementos mayores y traza en el camarón de río *Macrobrachium brasiliense* en la Amazonia ecuatoriana*. Universidad San Francisco de Quito. Quito, Ecuador, 82 pp. Retrieved from The university is Universidad San Francisco de Quito. <http://repositorio.usfq.edu.ec/handle/23000/6037>.
- Mena-Valenzuela, P., & Valdiviezo-Rivera, J. (2016). Leucismo en *Astroblepus ubidiai* (Pellegrin 1931) (Siluriformes: Astroblepidae), de la provincia de Imbabura, Ecuador. *Biota Colombiana*, 17, 131–136.
- Mendoza, A., Kelez, S., Cherres, W. G., & Maguiño, R. (2017). The largemouth sawfish, *Pristis pristis* (Linnaeus, 1758), is not extirpated from Peru: New records from Tumbes. *Check List*, 13, 261–265.
- Menéndez-Guerrero, P. A., & Graham, C. H. (2013). Evaluating multiple causes of amphibian declines of Ecuador using geographical quantitative analyses. *Ecography*, 36, 756–769.
- Mero, M., Pernía, B., Ramírez-Prado, N., Bravo, K., Ramírez, L., Larreta, E., & Egas Montenegro, F. (2019). Concentración de Cadmio en agua, sedimentos, *Eichhornia crassipes* y *Pomacea canaliculata* en el Río Guayas (Ecuador) y sus afluentes. *Revista Internacional de Contaminación Ambiental*, 35, 623–640.
- Meschiatti, A. J., Arcifa, M. S., & Fenerich-Verani, N. (2000). Fish communities associated with macrophytes in Brazilian floodplain lakes. *Environmental Biology of Fishes*, 58, 133–143.
- Meschkat, A. (1975). *Informe al Gobierno del Ecuador sobre Pesca Continental y Piscicultura*. FAO: Programa de las Naciones Unidas para el Desarrollo.
- Meza-Vargas, V., Faustino-Fuster, D., Marchena, J., & Ortega, H. (2019). Geographic distribution extension of *Landonia latidens* Eigenmann & Henn, 1914 (Characidae, Stevardiinae) in coastal drainages of Peru. *Check List*, 15, 851–855.
- Mila Maldonado, F. L., & Yáñez Yáñez, K. A. (2019). *El constitucionalismo ambiental en Ecuador*. *Actualidad Jurídica Ambiental*. *Artículos Doctrinales* 97 (p. 26). Soria, Spain. Retrieved from https://www.actualidadjuridicaambiental.com/wp-content/uploads/2020/01/2020_01_07_Mila_Constitucionalismo-ambiental-Ecuador.pdf.
- Ministerio del Ambiente. (2017). *Deforestación del Ecuador continental periodo 2014–2016* (p. 37). Ministerio del Ambiente: Quito, Ecuador.
- Ministerio del Ambiente. (2019). Listas rojas de especies de vida silvestre del Ecuador. Retrieved from <http://mesadeayuda.ambiente.gob.ec/joomla/index.php/34-noticias-relevantes/26-listas-rojas-de-especies>.
- Ministerio del Ambiente del Ecuador. (2010). *Plan de Manejo del Refugio de Vida Silvestre Manglares El Morro* (p. 164). General Villamil, Ecuador: Fundación Ecuatoriana para el Estudio de Mamíferos Marinos (FEMM), Fundación Natura y Conservación Internacional Ecuador.
- Mojica, J. I., Usma Oviedo, J. S., Álvarez León, R., & Lasso, C. A. (2012). *Libro Rojo De Peces Dulceacuicolas de Colombia* (2012). Bogotá, Colombia: Instituto de Investigación de Recursos Biológicos Alexander von Humboldt, Instituto de Ciencias Naturales de la Universidad Nacional de Colombia, WWF Colombia y Universidad de Manizales.
- Molinero, J., Barrado, M., Guizarro, M., Ortiz, M., Carnicer, O., & Zuazagoitia, D. (2019). The Teaone River: A snapshot of a tropical river from the coastal region of Ecuador. *Limnetica*, 38, 587–605.
- Mora, A., Jumbo-Flores, D., González-Merizalde, M., & Bermeo-Flores, S. A. (2016). Niveles de metales pesados en sedimentos de la cuenca del Río Puyango, Ecuador. *Revista Internacional de Contaminación Ambiental*, 32, 385–397.

- Mora, A., Jumbo-Flores, D., González-Merizalde, M., Bermeo-Flores, S. A., Alvarez-Figueroa, P., Mahlknecht, J., & Hernández-Antonio, A. (2019). Heavy metal enrichment factors in fluvial sediments of an Amazonian basin impacted by gold mining. *Bulletin of Environmental Contamination and Toxicology*, 102, 210–217.
- Mora, A., Jumbo-Flores, D., & Mahlknecht, J. (2018). Levels of Mn, Zn, Pb and hg in sediments of the Zamora River, Ecuador. *Revista Internacional de Contaminación Ambiental*, 34, 245–249.
- Mora, V., Osorio, V., & Uyaguari, M. (2009). *Situación Actual de las Especies Introducidas en el Ecuador con Fines Acuicolas*. Guayaquil, Ecuador: Escuela Superior Politécnica del Litoral. p. 9. Retrieved from <http://www.dspace.espol.edu.ec/xmlui/handle/123456789/1550>.
- Morales Lozada, A. I. (2013). Guía práctica para la manipulación y cocción de la trucha en el Cantón Baños de Agua Santa (Bachelor's Thesis). Universidad Regional Autónoma de los Andes 'UNIANDÉS', Ambato, 95 pp. Retrieved from <http://dspace.uniandes.edu.ec/handle/123456789/4439>.
- Moreno Vallejo, C. A. (2017). *Impactos de la actividad petrolera en peces de la Amazonía ecuatoriana (Magister en Ecología)*. Quito, Ecuador, 126 pp: Universidad San Francisco de Quito. Retrieved from <http://repositorio.usfq.edu.ec/handle/23000/6764>.
- Moreno-Parra, M. (2019). Racismo ambiental: muerte lenta y despojo de territorio ancestral afroecuatoriano en Esmeraldas. *Revista Iconos*, 64, 89–109.
- Mosandl, R., Günter, S., Stimm, B., & Weber, M. (2008). Ecuador suffers the highest deforestation rate in South America. In E. Beck, J. Bendix, I. Kottke, F. Makeschin, & R. Mosandl (Eds.), *Gradients in a Tropical Mountain ecosystem of Ecuador* (pp. 37–40). Berlin Heidelberg: Springer-Verlag Ecological Studies.
- Myers, N. (1993). Tropical forests: The main deforestation fronts. *Environmental Conservation*, 20, 9–16.
- Myers, N., Mittermeier, R. A., Mittermeier, C. G., da Fonseca, G. A. B., & Kent, J. (2000). Biodiversity hotspots for conservation priorities. *Nature*, 403, 853–858.
- National Center for Biotechnology. (2021). National Center for Biotechnology Information. Retrieved from <https://www.ncbi.nlm.nih.gov/>.
- Nieto, S. (2008). *Atlas y Geografía del Ecuador*. Barcelona, Spain: Lexus Editores, Thema Equipo Editorial, S.A.
- Nugra, F., Abad, D., & Zárate, E. (2018). *Guía de Peces del Alto Nangaritza*. Cuenca, Ecuador: Universidad del Azuay.
- Nugra Salazar, F. I. (2014). Caracterización de la ictiofauna dentro la sub Cuenca del río Llaviuco (Masters Thesis). Universidad Politécnica Salesiana, Quito, 134 pp. Retrieved from <https://dspace.ups.edu.ec/handle/123456789/6677>.
- Nugra-Salazar, F., Belén Benítez, M., Zarate, E., Fernández de Córdova, J., & Celi, J. E. (2016). *Peces comunes del Río Napo y sistemas lacustres de Limoncocha y Cuyabeno*. *Field Guides*. 811 (p. 8). Chicago, IL: Field Musuem.
- Oberdorff, T., Jézéquel, C., Campero, M., Carvajal-Vallejos, F., Cornu, J. F., Dias, M. S., ... Tedesco, P. A. (2015). Opinion paper: How vulnerable are Amazonian freshwater fishes to ongoing climate change? *Journal of Applied Ichthyology*, 31, 4–9.
- Ochoa, L. E., Melo, B. F., García-Melo, J. E., Maldonado-Ocampo, J. A., Souza, C. S., Albornoz-Garzón, J. G., ... Oliveira, C. (2020). Species delimitation reveals an underestimated diversity of Andean catfishes of the family Astrobblepidae (Teleostei: Siluriformes). *Neotropical Ichthyology*, 18, e200048.
- Ochoa Ubilla, B. Y., Mendoza Nieto, K. X., Moreira, R. V., Zambrano, J. U., & Ferrer-Sánchez, Y. (2016). Estructura de tallas de captura y relación longitud-peso de peces nativos en el humedal Abras de Mantequilla, Ecuador. *Ciencia y Tecnología*, 9, 19–27.
- O'Connor, J. E., Duda, J. J., & Grant, G. E. (2015). 1000 dams down and counting. *Science*, 348, 496–497.
- Orcés, G. (1967). Sobre algunos peces colectados en el sistema del Río Santiago, Ecuador occidental. *Politécnica*, 1, 137–143.
- Ovchynnyk, MM (1967). *Freshwater fishes of Ecuador and perspective for development of fish cultivation*. Monograph Series No. 1. Monograph Series 1. East Lansing, Michigan: Latin American Studies Center, Michigan State University. p. 37.
- Pacheco-Bedoya, J. L. (2012). *Aspectos biológicos y pesqueros de las principales especies capturadas en el Embalse Chongon durante 2012* (p. 11). Instituto Nacional de Pesca: Guayaquil, Ecuador.
- Palkovacs, E. P., Dion, K. B., Post, D. M., & Caccione, A. (2007). Independent evolutionary origins of landlocked alewife populations and rapid parallel evolution of phenotypic traits. *Molecular Ecology*, 17, 582–597.
- Pauly, D. (1995). Anecdotes and the shifting baseline syndrome of fisheries. *Trends in Ecology & Evolution*, 10, 430.
- Pellicice, F. M., Azevedo-Santos, V. M., Vitule, J. R. S., Orsi, M. L., Lima Junior, D. P., Magalhães, A. L. B., ... Agostinho, A. A. (2017). Neotropical freshwater fishes imperilled by unsustainable policies. *Fish and Fisheries*, 18, 1119–1133.
- Pérez, A. (2019). Ecuador: tres proyectos mineros acechan la riqueza ambiental de la Cordillera del Cóndor. Retrieved from <https://es.mongabay.com/2019/05/cordillera-del-condor-en-ecuador-tres-proyectos-mineros-la-acechan/>.
- Petitjean, Q., Jean, S., Gandar, A., Côte, J., Laffaille, P., & Jacquin, L. (2019). Stress responses in fish: From molecular to evolutionary processes. *Science of the Total Environment*, 684, 371–380.
- Prado España, M. (2012). *Relaciones tróficas en el sistema hídrico de la provincia de los Ríos: Ichthyoelephas humeralis y Brycon alburnus*. Guayaquil, Ecuador, 87 pp: Universidad de Guayaquil. Retrieved from <http://repositorio.ug.edu.ec/handle/redug/1634>.
- Prado, M., Revelo, W., Castro, R., Bucheli, R., Calderón, G., & Macías, P. (2012). *Caracterización química y biológica de sistemas hídricos en la Provincia de Los Ríos-Ecuador* (p. 100). Guayaquil, Ecuador: Instituto Nacional de Pesca.
- Programa de las Naciones Unidas para el Desarrollo Gobierno de Ecuador (PNUD). (2018). *Conservación de la Biodiversidad de Anfibios Ecuatorianos y Uso Sostenible de sus Recursos Genéticos*.
- Provenzano, R. F., & Barriga-Salazar, R. (2018). Species of *Ancistrus* (Siluriformes, Loricariidae) from Ecuador, with the description of a new species from the Amazon River basin. *Zootaxa*, 4527, 211–238.
- Pusey, B. J., & Arthington, A. H. (2003). Importance of the riparian zone to the conservation and management of freshwater fish: A review. *Marine and Freshwater Research*, 54, 1–16.
- Python Software Foundation. (2021). *Python*. Retrieved from <http://www.python.org>.
- R Core Team. (2021). *R: A language and environment for statistical computing*. Vienna, Austria: R Foundation for Statistical Computing.
- Ramírez Requelme, M. E., Ramos, J. F. F., Angélica, R. S., & Brabo, E. S. (2003). Assessment of hg-contamination in soils and stream sediments in the mineral district of Nambija, Ecuadorian Amazon (example of an impacted area affected by artisanal gold mining). *Applied Geochemistry*, 18, 371–381.
- Ramsar, (2018). Ramsar sites information service. Complejo de Humedales Cuyabeno Lagartococha Yasuní. Ramsar. Retrieved from <https://rsis.ramsar.org/ris/2332>.
- Rebolledo, E., & Jiménez-Prado, P. (2013). Afectaciones a la calidad del agua en el norte de la provincia de Esmeraldas producto de la minería aurífera ilegal en el año 2011. *Revista Gestión Ambiental*, 4, 21–34.
- Reis, R. E., Albert, J. S., Di Dario, F., Mincarone, M. M., Petry, P., & Rocha, L. A. (2016). Fish biodiversity and conservation in South America. *Journal of Fish Biology*, 89, 12–47.
- Restrepo-Santamaría, D., & Álvarez-León, R. (2013). Algunos aspectos sobre la introducción de especies, y estado del conocimiento sobre los peces introducidos en el departamento de Caldas, Colombia. *Luna Azul*, 37, 268–281.
- Revelo, W. (2010). Aspectos Biológicos y Pesqueros de los principales peces del Sistema Hídrico de la Provincia de Los Ríos, durante 2009. *Boletín Científico y Técnico del Instituto Nacional de Pesca*, 21, 53–84.

- Revelo, W., & Laaz, E. (2012). Catalogo de peces de aguas continentales provincia de Los Rios Ecuador. *Instituto Nacional de Pesca Boletín Especial*, 3, 1–57.
- Ribeiro, L., Pindo, J. C., & Dominguez-Granda, L. (2017). Assessment of groundwater vulnerability in the Daule aquifer, Ecuador, using the susceptibility index method. *Science of the Total Environment*, 574, 1674–1683.
- Rivadeneira, J. F., Anderson, E., & Dávila, S. (2010). *Peces de la cuenca del Río Pastaza, Ecuador*. Quito, Ecuador: Fundación Natura.
- Robinson Vera, R. R. (2015). Caracterización de la calidad del agua para consumo doméstico del Río Quevedo en el cantón Quevedo, provincia de los Ríos (Undergraduate Thesis). University of Guayaquil, Guayaquil, Ecuador, 76 pp. Retrieved from <http://repositorio.ug.edu.ec/handle/redug/12122>.
- Rodríguez-Galarza, F. E., Valdiviezo-Rivera, J., Reyes-Puig, J. P., & Yáñez-Cajo, D. J. (2017). Ictiofauna de los ríos Zuñag y Anzu en el Corredor Ecológico Llanganates – Sangay, Provincias de Pastaza y Tungurahua, Ecuador. *Boletín Técnico Serie Zoológica*, 13, 21.
- Román-Valencia, C., Ruiz-C., R. I., & Barriga-Salazar, R. E. (2005). Una nueva especie ecuatoriana del género de peces andinos *Grundulus* (Characiformes: Characidae). *Revista de Biología Tropical*, 53, 537–544.
- Román-Valencia, C., Ruiz-C., R. I., & García-A., C. (2013). Three new species of *Bryconamericus* (Characiformes, Characidae), with keys for species from Ecuador and a discussion on the validity of the genus *Knodus*. *Animal Biodiversity and Conservation*, 36, 123–139.
- Román-Valencia, C., Ruiz-C., R. I., Taphorn, B. D. C., Jiménez-Prado, P., & García-Alzate, C. A. (2015). A new species of *Bryconamericus* (Characiformes, Stevardiinae, Characidae) from the Pacific coast of northwestern Ecuador, South America. *Animal Biodiversity and Conservation*, 38, 241–252.
- Roy, B. A., Zorrilla, M., Endara, L., Thomas, D. C., Vandegrift, R., Rubenstein, J. M., ... Read, M. (2018). New mining concessions could severely decrease biodiversity and ecosystem Services in Ecuador. *Tropical Conservation Science*, 11, 1–20.
- Salazar Duque, D., Holguín, J. P., Estrella, I. A., & Lomas Martínez, G. (2019). Mejoramiento de la calidad en la carne de la trucha arcoiris mediante la técnica de sacrificio Ikejime: caso Ecuador. *CIENCIA ergosum*, 26, 1–14.
- Sanz Ronda, F. J., Martínez de Azagra, A., & Navarro Hevia, J. (2009). *Soluciones al problema de la migración de los peces en la cuenca del Nela* (p. 8). Valladolid, Spain: Universidad de Valladolid.
- Saul, W. G. (1975). An ecological study of fishes at a site in upper Amazonian Ecuador. *Proceedings of the Academy of Natural Sciences of Philadelphia*, 127, 93–134.
- Schaefer, S. A., Chakrabarty, P., Geneva, A. J., & Sabaj Pérez, M. H. (2011). Nucleotide sequence data confirm diagnosis and local endemism of variable morphospecies of Andean astrolepid catfishes (Siluriformes: Astrolepididae). *Zoological Journal of the Linnean Society*, 162, 90–102.
- Schartup, A. T., Thackray, C. P., Qureshi, A., Dassuncao, C., Gillespie, K., Hanke, A., & Sunderland, E. M. (2019). Climate change and overfishing increase neurotoxicant in marine predators. *Nature*, 572, 648–650.
- Schulenberg, T. S., & Awbrey, K. (1997). *The cordillera del Cóndor region of Ecuador and Peru: A biological assessment. RAP working papers*. Washington, DC: Conservation International.
- Shahjahan, M. D., Kitahashi, T., & Ando, H. (2017). Temperature affects sexual maturation through the control of kisspeptin, kisspeptin receptor, GnRH and GTH subunit gene expression in the grass puffer during the spawning season. *General and Comparative Endocrinology*, 243, 138–145.
- Sierra, R. (2000). Dynamics and patterns of deforestation in the western Amazon: The Napo deforestation front, 1986–1996. *Applied Geography*, 20, 1–16.
- Sierra, R. (2013). *Patrones y factores de deforestación en el Ecuador continental, 1990–2010. Y un acercamiento a los próximos 10 años* (p. 57). Quito, Ecuador: Conservación Internacional Ecuador y Forest Trends.
- Sierra, R., Campos, F., & Chamberlin, J. (2002). Assessing biodiversity conservation priorities: Ecosystem risk and representativeness in continental Ecuador. *Landscape and Urban Planning*, 59, 95–110.
- Silva, E. A., & Stewart, D. J. (2017). Reproduction, feeding and migration patterns of *Prochilodus nigricans* (Characiformes: Prochilodontidae) in northeastern Ecuador. *Neotropical Ichthyology*, 15, e160171.
- Sirén, A. (2011). *El consumo de pescado y fauna acuática silvestre en la Amazonía ecuatoriana*. Documento Ocasional. 12. Rome: Comisión de Pesca en Pequeña Escala, Artesanal y Acuicultura de América Latina y el Caribe (COPPESAALC).
- SlicerMorph. (2021). SlicerMorph. Retrieved from <https://slicermorph.github.io/>.
- Southgate, D., Sierra, R., & Brown, L. (1991). The causes of tropical deforestation in Ecuador: A statistical analysis. *World Development*, 19, 1145–1151.
- Stewart, D. J., Ibarra, M., & Barriga-Salazar, R. (2002). Comparison of deep-river and adjacent sandy-beach fish assemblages in the Napo River basin, eastern Ecuador. *Copeia*, 2002, 333–343.
- Stewart, D. J., Barriga, R., & Ibarra, M. (1987). Ictiofauna de la Cuenca del Río Napo, Ecuador Oriental: Lista Anotada de Especies. *Politécnica*, 12, 9–63.
- Stronza, A., & Pêgas, F. (2008). Ecotourism and conservation: Two cases from Brazil and Peru. *Human Dimensions of Wildlife*, 13, 263–279.
- Suárez, E., Zapata-Ríos, G., Utreras, V., Strindberg, S., & Vargas, J. (2013). Controlling access to oil roads protects forest cover, but not wildlife communities: A case study from the rainforest of Yasuní biosphere reserve (Ecuador): Indirect impacts of oil roads on wildlife. *Animal Conservation*, 16, 265–274.
- Suding, K., Higgs, E., Palmer, M., Callicott, J. B., Anderson, C. B., Baker, M., ... Schwartz, K. Z. S. (2015). Committing to ecological restoration. *Science*, 348, 638–640.
- Svozil, D. P., Baumgartner, L. J., Fulton, C. J., Kopf, R. K., & Watts, R. J. (2020). Morphological predictors of swimming speed performance in river and reservoir populations of Australian smelt *Retropinna semoni*. *Journal of Fish Biology*, 97, 1632–1643.
- Tan, M., & Armbruster, J. W. (2012). *Cordylancistrus santarosensis* (Siluriformes: Loricariidae), a new species with unique snout deplation from the Río Santa Rosa, Ecuador. *Zootaxa*, 3243, 52–58.
- Taniwaki, R. H., Piggott, J. J., Ferraz, S. F. B., & Matthaei, C. D. (2017). Climate change and multiple stressors in small tropical streams. *Hydrobiologia*, 793, 41–53.
- Tapia-Armijos, M. F., Homeier, J., Espinosa, C. I., Leuschner, C., & de la Cruz, M. (2015). Deforestation and forest fragmentation in south Ecuador since the 1970s – losing a hotspot of biodiversity. *PLoS One*, 10, e0133701.
- Tarras-Wahlberg, N. H., Flachier, A., Lane, S. N., & Sangfors, O. (2001). Environmental impacts and metal exposure of aquatic ecosystems in rivers contaminated by small scale gold mining: The Puyango River basin, southern Ecuador. *Science of the Total Environment*, 278, 239–261.
- Terneus Jácome, E. (2014). Vegetación acuática y estado trófico de las lagunas andinas de San Pablo y Yahuarcocha, provincia de Imbabura-Ecuador. *Revista Ecuatoriana de Medicina y Ciencias Biológicas*, 35, 121–131.
- The World Bank. (2020). *The World Bank*. The World Bank. Retrieved from <https://www.worldbank.org/en/home>.
- Timpe, K., & Kaplan, D. (2017). The changing hydrology of a dammed Amazon. *Science Advances*, 3, e1700611.
- Tobes, I., Falconí-López, A., Valdiviezo-Rivera, J., & Provenzano-Rizzi, F. (2020). A new species of *Microglanis* (Siluriformes: Pseudopimelodidae) from the Pacific slope of Ecuador. *Neotropical Ichthyology*, 18, e190023.
- Tognelli, M. F., Lasso, C. A., Bota-Sierra, C. A., Jiménez-Segura, L. F., & Cox, N. A. (2016). *Estado de Conservación y Distribución de la*

- Biodiversidad de Agua Dulce en los Andes Tropicales*. Gland, Suiza, Cambridge, UK & Arlington, USA. UICN.
- Toussaint, A., Charpin, N., Brosse, S., & Villéger, S. (2016). Global functional diversity of freshwater fish is concentrated in the Neotropics while functional vulnerability is widespread. *Scientific Reports*, 6, 22125.
- Universidad Agraria del Ecuador. (2011). *Calidad del agua del río Daule, Ecuador* (p. 66). Guayaquil, Ecuador: Universidad Agraria del Ecuador.
- Urdanigo, J. P., Ponce, M. D., Cajas, C. T.-H., Fonseca, C. S., Benitez, R. Y., Albán, K. A., ... Mancera-Rodríguez, N. J. (2019). Diversidad de macroinvertebrados acuáticos en quebradas con diferente cobertura ribereña en el bosque Protector Murocomba, Ecuador. *Revista de Biología Tropical*, 67, 861–878.
- Utreras, V. (2010). Caracterización de la pesca de grandes bagres en el alto río Napo (Ecuador), recomendaciones para su manejo y conservación (Masters Thesis). Universidad Internacional de Andalucía, Andalucía.
- Utreras, V., Cueva, R., Palacios, J., & Zapata-Rios, G. (2012). *Informe Técnico Caracterización de la Pesquería en el Alto Río Napo de la Amazonía Ecuatoriana, y Propuesta de Gestión para su Manejo y Conservación*. Quito, Ecuador.
- Valdiviezo Rivera, J. (2014). Expansion of *Brycon dentex* (Characiformes: Characidae) and *Hamulopsis elongatus* (Perciformes: Heamulidae) distribution in Ecuador. *Avances en Ciencias e Ingenierías Sección B*, 6, B17–B18.
- Valdiviezo Rivera, J., Terneus, E., Vera, D., & Urbina, A. (2017). Análisis de producción gonadal del pez *Grundulus quitoensis* Román-Valencia, Ruiz-C. y Barriga, 2005 (Characiformes: Characidae) en la laguna altoandina “El Voladero” provincia El Carchi, Ecuador. *Biota Colombiana*, 17, 89–97.
- Valdiviezo-Rivera, J. (2012). *Guía de peces de Limoncocha*. Quito, Ecuador: Universidad Internacional SEK-Ecuador.
- Valdiviezo-Rivera, J., Carrillo-Moreno, C., & Gea-Izquierdo, E. (2018a). Annotated list of freshwater fishes of the Limoncocha lagoon, Napo river basin, northern Amazon region of Ecuador. *Check List*, 14, 55–75.
- Valdiviezo-Rivera, J., Carrillo-Moreno, C., & Koch, C. (2020). Species and geographic distribution of *Mylossoma Eigenmann & Kennedy*, 1903 from Ecuador. *Check List*, 16, 317–322.
- Valdiviezo-Rivera, J., Carrillo-Moreno, C., & Puertas, C. (2018b). *Ecosistemas dulceacuicolas de la provincia de El Oro: Peces y macroinvertebrados acuáticos como indicadores biológicos del páramo al manglar*. Quito, Ecuador: Serie de Publicaciones GADPEO - INABIO.
- Valencia Díaz, R. O. (2018). *Distribución espacial y temporal de coliformes totales y fecales en el Río Yaguachi*. Guayaquil, Ecuador, 84 pp: Universidad de Guayaquil. Retrieved from <http://repositorio.ug.edu.ec/handle/redug/35182>.
- van der Sleen, P., & Albert, J. S. (2018). *Field guide to the fishes of the Amazon, Orinoco, and Guianas*. Princeton, NJ: Princeton University Press.
- Vasco, C., & Sirén, A. (2019). Determinants of wild fish consumption in indigenous communities in the Ecuadorian Amazon. *Society & Natural Resources*, 32, 21–33.
- Vélez Espino, L. A. (2006). Distribution and habitat suitability index model for the Andean catfish *Astrolepys ubidiai* (Pisces: Siluriformes) in Ecuador. *Revista de Biología Tropical*, 54, 623–638.
- Vélez Espino, L. A. (2003). Taxonomic revision, ecology and endangerment categorization of the Andean catfish *Astrolepys ubidiai* (Teleostei: Astrolepidae). *Reviews in Fish Biology and Fisheries*, 13, 367–378.
- Velloso Capparelli, M., Massaine Moulatlet, G., Moledo de Souza Abessa, D., Lucas-Solis, O., Rosero, B., Galarza, E., ... Cipriani-Avila, I. (2020). An integrative approach to identify the impacts of multiple metal contamination sources on the eastern Andean foothills of the Ecuadorian Amazonia. *Science of the Total Environment*, 709, 136088.
- Vimos, D. J., Encalada, A. C., Ríos-Touma, B., Suárez, E., & Prat, N. (2015). Effects of exotic trout on benthic communities in high-Andean tropical streams. *Freshwater Science*, 34, 770–783.
- Vimos Lojano, D. J. (2010). Efectos de las truchas exóticas en los productores primarios y secundarios de ríos tropicales alto-andinos (Bachelor's Thesis). Universidad San Francisco de Quito, Quito, Ecuador; 56 pp. Retrieved from <http://repositorio.usfq.edu.ec/handle/23000/1043>.
- Voloshenko-Rossin, A., Gasser, G., Cohen, K., Gun, J., Cumbal-Flores, L., Parra-Morales, W., ... Lev, O. (2014). Emerging pollutants in the Esmeraldas watershed in Ecuador: Discharge and attenuation of emerging organic pollutants along the San Pedro–Guayllabamba–Esmeraldas rivers. *Environmental Science: Processes & Impacts*, 17, 41–53.
- Vriesendorp, C., Alverson, W. S., del Campo, A., Stotz, D. F., Moskovits, D. K., Fuentes Cáceres, S., ... Anderson, E. P. (2009). *Ecuador: Cabeceras Cofanes-Chingual. Rapid Biological and Social Inventories*. 21. Chicago, IL: Field Museum.
- Vu, V., Christman, J., Calle, P., & Aguirre, W. E. (2013). Isolation of microsatellite loci for the predatory fish *Hoplias microlepis* (Characiformes: Erythrinidae) from a highly impacted river system in western Ecuador. *Conservation Genetics Resources*, 5, 437–439.
- Vuille, M., Francou, B., Wagnon, P., Juen, I., Kaser, G., Mark, B. G., & Bradley, R. S. (2008). Climate change and tropical Andean glaciers: Past, present and future. *Earth-Science Reviews*, 89, 79–96.
- Wägele, H., Klussmann-Kolb, A., Kuhlmann, M., Haszprunar, G., Lindberg, D., Koch, A., & Wägele, J. W. (2011). The taxonomist – an endangered race. A practical proposal for its survival. *Frontiers in Zoology*, 8, 25.
- Wallace, K. J. (2007). Classification of ecosystem services: Problems and solutions. *Biological Conservation*, 139, 235–246.
- Webb, J., Coomes, O. T., Mainville, N., & Mergler, D. (2015). Mercury contamination in an Indicator fish species from Andean Amazonian rivers affected by petroleum extraction. *Bulletin of Environmental Contamination and Toxicology*, 95, 279–285.
- Webb, J., Mainville, N., Mergler, D., Lucotte, M., Betancourt, O., Davidson, R., ... Quizhpe, E. (2004). Mercury in fish-eating communities of the Andean Amazon, Napo River valley, Ecuador. *EcoHealth*, 1, SU59–SU71.
- Welcomme, R. & Halls, A. (2004). Dependence of tropical river fisheries on flow. *Proceedings of the Second International Symposium on the Management of Large Rivers for Fisheries* (pp. 267–283). Food and Agriculture Organization of the United Nations.
- WHO. (2003). *Use of fish for mosquito control* (p. 76). WHO EMRO: Cairo, Egypt.
- WHO. (2011). *Safety evaluation of certain contaminants in food. MERCURY addendum. WHO Food Additives Series. Vol. 63*. Rome, Italy: World Health Organization.
- Wildlife Conservation Society. (2012). *Caracterización de la Pesquería en el Alto Río Napo de la Amazonía Ecuatoriana, y Propuesta de Gestión para su Manejo y Conservación. Informe Técnico*. Wildlife Conservation Society: Quito, Ecuador.
- Wildlife Conservation Society. (2020). *Minería en los Andes Tropicales. Corredores prioritarios y KBAs en el Ecuador* (p. 40). Quito, Ecuador: Wildlife Conservation Society.
- Winemiller, K. O. (2004). Floodplain river food webs: Generalizations and implications for fisheries management. In *Proceedings of the Second International Symposium on the Management of Large Rivers for Fisheries* (pp. 285–309). Phnom Penh, Kingdom of Cambodia: FAO and Mekong River Commission.
- Winemiller, K. O., & Jepsen, D. B. (1998). Effects of seasonality and fish movement on tropical river food webs. *Journal of Fish Biology*, 53, 267–296.
- Winemiller, K. O., & Jepsen, D. B. (2004). *Migratory Neotropical fishes subsidize food webs of oligotrophic blackwater rivers. Food webs at the landscape level* (pp. 115–132). Chicago, IL: University of Chicago Press.
- Winemiller, K. O., McIntyre, P. B., Castello, L., Fluet-Chouinard, E., Giarrizzo, T., Nam, S., ... Saenz, L. (2016). Balancing hydropower and biodiversity in the Amazon, Congo, and Mekong. *Science*, 351, 128–129.

- Wolf, T. (1892). *Geografía y geología del Ecuador*. Leipzig, Germany: F. A. Brockhaus.
- Wood, P. J., & Armitage, P. D. (1997). Biological effects of fine sediment in the lotic environment. *Environmental Management*, 21, 203–217.
- Wright, J. P., & Flecker, A. S. (2004). Deforesting the riverscape: The effects of wood on fish diversity in a Venezuelan piedmont stream. *Biological Conservation*, 120, 439–447.
- Wunder, S. (1996). Deforestation and the uses of wood in the Ecuadorian Andes. *Mountain Research and Development*, 16, 367–382.
- Yong, E. (2016). Funding Freeze Hits Natural History Museum Collections. Retrieved from <https://www.theatlantic.com/science/archive/2016/03/funding-freeze-hits-natural-history-museum-collections/474981/>.
- Zarfl, C., Lumsdon, A. E., Berlekamp, J., Tydecks, L., & Tockner, K. (2015). A global boom in hydropower dam construction. *Aquatic Sciences*, 77, 161–170.
- Zelditch, M. L., Swiderski, D. L., & Sheets, H. D. (2012). *Geometric morphometrics for biologists: A primer*. London, England: Academic Press.
- Zeni, J. O., & Casatti, L. (2014). The influence of habitat homogenization on the trophic structure of fish fauna in tropical streams. *Hydrobiologia*, 726, 259–270.
- Zeni, J. O., Pérez-Mayorga, M. A., Roa-Fuentes, C. A., Brejão, G. L., & Casatti, L. (2019). How deforestation drives stream habitat changes and the functional structure of fish assemblages in different tropical regions. *Aquatic Conservation: Marine and Freshwater Ecosystems*, 29, 1238–1252.

How to cite this article: Aguirre, W. E., Alvarez-Mieles, G., Anaguano-Yancha, F., Burgos Morán, R., Cucalón, R. V., Escobar-Camacho, D., Jácome-Negrete, I., Jiménez Prado, P., Laaz, E., Miranda-Troya, K., Navarrete-Amaya, R., Nugra Salazar, F., Revelo, W., Rivadeneira, J. F., Valdiviezo Rivera, J., & Zárate Hugo, E. (2021). Conservation threats and future prospects for the freshwater fishes of Ecuador: A hotspot of Neotropical fish diversity. *Journal of Fish Biology*, 99(4), 1158–1189. <https://doi.org/10.1111/jfb.14844>