

## ECOLOGY

## Drivers of woody dominance across global drylands

Lucio Biancari<sup>1,2\*</sup>, Martín R. Aguiar<sup>1,2</sup>, David J. Eldridge<sup>3</sup>, Gastón R. Oñatibia<sup>1,2</sup>, Yoann Le Bagousse-Pinguet<sup>4</sup>, Hugo Saiz<sup>5,6</sup>, Nicolas Gross<sup>7</sup>, Amy T. Austin<sup>1,2</sup>, Victoria Ochoa<sup>8,9</sup>, Beatriz Gozalo<sup>8</sup>, Sergio Asensio<sup>8</sup>, Emilio Guirado<sup>8</sup>, Enrique Valencia<sup>10</sup>, Miguel Berdugo<sup>10</sup>, César Plaza<sup>9</sup>, Jaime Martínez-Valderrama<sup>8</sup>, Betty J. Mendoza<sup>11</sup>, Miguel García-Gómez<sup>12</sup>, Mehdi Abedi<sup>13</sup>, Rodrigo J. Ahumada<sup>14</sup>, Julio M. Alcántara<sup>15</sup>, Fateh Amghar<sup>16</sup>, José D. Anadón<sup>17</sup>, Valeria Aramayo<sup>18</sup>, Tulio Arredondo<sup>19</sup>, Maaiké Y. Bader<sup>20</sup>, Khadijeh Bahalkeh<sup>13</sup>, Farah Ben Salem<sup>21</sup>, Niels Blaum<sup>22</sup>, Bazartseren Boldgiv<sup>23</sup>, Matthew Bowker<sup>24,25</sup>, Cristina Branquinho<sup>26</sup>, Chongfeng Bu<sup>27,28</sup>, Batbold Byambatsogt<sup>29</sup>, Dianela A. Calvo<sup>30</sup>, Andrea P. Castillo Monroy<sup>31</sup>, Helena Castro<sup>32</sup>, Patricio Castro-Quezada<sup>33</sup>, Roukaya Chibani<sup>34</sup>, Abel A. Conceição<sup>35</sup>, Courtney M. Currier<sup>36</sup>, David A. Donoso<sup>31</sup>, Andrew Dougill<sup>37</sup>, Hamid Ejtehadi<sup>38</sup>, Carlos I. Espinosa<sup>39</sup>, Alex Fajardo<sup>40</sup>, Mohammad Farzam<sup>41</sup>, Daniela Ferrante<sup>42,43</sup>, Lauchlan H. Fraser<sup>44</sup>, Juan J. Gaitán<sup>45</sup>, Laureano A. Gherardi<sup>46</sup>, Elizabeth Gusmán-Montalván<sup>39</sup>, Rosa M. Hernández-Hernández<sup>47</sup>, Norbert Hölzel<sup>48</sup>, Elisabeth Huber-Sannwald<sup>19</sup>, Frederic M. Hughes<sup>35,49,50</sup>, Oswaldo Jadán<sup>33</sup>, Florian Jeltsch<sup>22,51</sup>, Anke Jentsch<sup>52</sup>, Mengchen Ju<sup>28</sup>, Kudzai F. Kaseke<sup>53</sup>, Liana Kindermann<sup>54</sup>, Melanie Köbel<sup>26</sup>, Peter C. le Roux<sup>55</sup>, Pierre Liancourt<sup>56,57,58</sup>, Anja Linstädter<sup>54,59</sup>, Jushan Liu<sup>60</sup>, Michelle A. Louw<sup>55</sup>, Gillian Maggs-Kölling<sup>61</sup>, Oumarou Malam Issa<sup>62</sup>, Eugene Marais<sup>61</sup>, Pierre Margerie<sup>63</sup>, João Vitor S. Messeder<sup>64</sup>, Juan P. Mora<sup>65</sup>, Gerardo Moreno<sup>66</sup>, Seth M. Munson<sup>67</sup>, Gabriel Oliva<sup>42,43</sup>, Yolanda Pueyo<sup>17</sup>, R. Emiliano Quiroga<sup>14,68</sup>, Sasha C. Reed<sup>69</sup>, Pedro J. Rey<sup>70</sup>, Alexandra Rodríguez<sup>71</sup>, Laura B. Rodríguez<sup>30</sup>, Víctor Rolo<sup>66</sup>, Jan C. Ruppert<sup>56</sup>, Osvaldo Sala<sup>72,73,74</sup>, Ayman Salah<sup>75</sup>, Ilan Stavi<sup>76</sup>, Colton R. A. Stephens<sup>44</sup>, Anthony M. Swemmer<sup>77</sup>, Alberto L. Teixido<sup>10</sup>, Andrew D. Thomas<sup>78</sup>, Heather L. Throop<sup>72,79</sup>, Katja Tielbörger<sup>56</sup>, Samantha K. Travers<sup>80,81</sup>, Liesbeth van den Brink<sup>56,82</sup>, Viktoria Wagner<sup>83</sup>, Wanyoike Wamiti<sup>84</sup>, Deli Wang<sup>60</sup>, Lixin Wang<sup>85</sup>, Peter Wolff<sup>52</sup>, Laura Yahdjian<sup>1,2</sup>, Eli Zaady<sup>86</sup>, Fernando T. Maestre<sup>87</sup>

Increases in the abundance of woody species have been reported to affect the provisioning of ecosystem services in drylands worldwide. However, it is virtually unknown how multiple biotic and abiotic drivers, such as climate, grazing, and fire, interact to determine woody dominance across global drylands. We conducted a standardized field survey in 304 plots across 25 countries to assess how climatic features, soil properties, grazing, and fire affect woody dominance in dryland rangelands. Precipitation, temperature, and grazing were key determinants of tree and shrub dominance. The effects of grazing were determined not solely by grazing pressure but also by the dominant livestock species. Interactions between soil, climate, and grazing and differences in responses to these factors between trees and shrubs were key to understanding changes in woody dominance. Our findings suggest that projected changes in climate and grazing pressure may increase woody dominance in drylands, altering their structure and functioning.

## INTRODUCTION

Drylands are defined as areas with an aridity index (precipitation/potential evapotranspiration) below 0.65. They encompass a wide variety of biomes, including deserts, grasslands, steppes, shrublands, and savannas. Drylands are experiencing rapid changes in their structure and functioning due to human-induced global changes, which are affecting their capacity to deliver essential ecosystem services (1, 2). One of the most noticeable changes being observed across global drylands is the increasing abundance of woody plants, especially in grass-dominated ecosystems (3–7). The ratio between the cover of woody and herbaceous species is a key feature of terrestrial ecosystems, and variations in this ratio have been related to both positive (e.g., increases in carbon sequestration) and negative (e.g., declines in forage quantity and quality) changes in the delivery of ecosystem services (5, 8–10). Understanding the drivers of woody plant cover in drylands, which represent 41% of terrestrial surface and are expected

to be among the ecosystems most affected by climate change (11, 12), is thus critical for predicting and managing the impacts of global change on terrestrial ecosystems. Yet, most existing literature on woody dominance is based on humid (non-dryland) or subhumid savannas, and we still lack a global assessment of the main drivers of woody vegetation across other dryland biomes (6, 13, 14).

The drivers of the abundance of woody species are diverse (14–17) and include biotic interactions (18), spatial and temporal variation in the availability of resources due to climatic and soil factors (19–21), and disturbance regimes such as fire or grazing (7, 22). Previous regional and subcontinental studies investigating coexistence between woody and herbaceous plants have mainly focused on the role of climate, soil heterogeneity, disturbances, and increasing atmospheric CO<sub>2</sub> (15, 19, 23–25). For example, increases in maximum tree cover and mean woody cover with increasing mean annual precipitation (MAP) have been described for African savannas (4, 13). In

Copyright © 2024 The Authors, some rights reserved; exclusive licensee American Association for the Advancement of Science. No claim to original U.S. Government Works. Distributed under a Creative Commons Attribution NonCommercial License 4.0 (CC BY-NC).

Downloaded from https://www.science.org at Universidad de Zaragoza on December 12, 2024

addition, coarser soil textures are associated with higher shrub and tree cover because of increased infiltration and water availability in deeper soil layers (17, 19, 21). Other key aspects of the precipitation regime, such as seasonality, have been reported to be key drivers of savanna structure and dynamics (26–30). However, there are still considerable uncertainties about how ongoing global warming will affect woody dominance in drylands, as findings regarding the influence of temperature on the population dynamics and cover of woody species reveal contrasting outcomes (4, 24, 31, 32).

Grazing and fire are key disturbances known to have large effects on dryland vegetation (1, 33–36). However, there is a lack of consensus about how grazing and fire determine woody dominance patterns. Grazing has been reported to increase (4, 7), decrease (21, 37), or have no effect (13, 38) on woody abundance in drylands, while fire has been reported to decrease (4, 39) or not affect woody abundance at all (40, 41). These contrasting results indicate that the actual effects of grazing and fire may depend on other interacting factors. Grazing effects on woody dominance may depend on

<sup>1</sup>IFEVA, Facultad de Agronomía, Universidad de Buenos Aires, CONICET, Buenos Aires, Argentina. <sup>2</sup>Cátedra de Ecología, Departamento de Recursos Naturales y Ambiente, Facultad de Agronomía, UBA, Buenos Aires, Argentina. <sup>3</sup>Department of Planning and Environment, c/o Centre for Ecosystem Science, School of Biological, Earth and Environmental Sciences, University of New South Wales, Sydney, NSW, Australia. <sup>4</sup>Aix Marseille Univ, CNRS, Avignon Université, IRD, IMBE, Aix-en-Provence, France. <sup>5</sup>Departamento de Ciencias Agrarias y Medio Natural, Escuela Politécnica Superior, Instituto Universitario de Investigación en Ciencias Ambientales de Aragón (IUCA), Universidad de Zaragoza, Huesca, Spain. <sup>6</sup>Institute of Plant Sciences, University of Bern, Bern, Switzerland. <sup>7</sup>Université Clermont Auvergne, INRAE, VetAgro Sup, Unité Mixte de Recherche Ecosystème Prairial, Clermont-Ferrand, France. <sup>8</sup>Instituto Multidisciplinar para el Estudio del Medio “Ramón Margalef”, Universidad de Alicante, Carretera de San Vicente del Raspeig s/n, Alicante, Spain. <sup>9</sup>Instituto de Ciencias Agrarias, Consejo Superior de Investigaciones Científicas, Madrid, Spain. <sup>10</sup>Departamento de Biodiversidad, Ecología y Evolución, Facultad de Ciencias Biológicas, Universidad Complutense de Madrid, José Antonio Novais 12, Madrid 28040, Spain. <sup>11</sup>Departamento de Biología y Geología, Física y Química Inorgánica, Universidad Rey Juan Carlos, Móstoles, Spain. <sup>12</sup>Departamento de Ingeniería y Morfología del Terreno, Escuela Técnica Superior de Ingenieros de Caminos, Canales y Puertos, Universidad Politécnica de Madrid, Madrid, Spain. <sup>13</sup>Department of Range Management, Faculty of Natural Resources and Marine Sciences, Tarbiat Modares University, Noor, Mazandaran Province, I. R., Iran. <sup>14</sup>Instituto Nacional de Tecnología Agropecuaria, Estación Experimental Agropecuaria Catamarca, Catamarca, Argentina. <sup>15</sup>Instituto Interuniversitario de Investigación del Sistema Tierra en Andalucía, Universidad de Jaén, Jaén E-23071, Spain. <sup>16</sup>Laboratoire Biodiversité, Biotechnologie, Environnement et Développement Durable (Biodev), Université M'hamed Bougara de Boumerdès, Avenue de l'indépendance, 35000 Boumerdès, Algeria. <sup>17</sup>Pyrenean Institute of Ecology (IPE, CSIC), Montañana Avenue 1005, Zaragoza 50059, Spain. <sup>18</sup>Instituto Nacional de Tecnología Agropecuaria (INTA), Estación Experimental Agropecuaria Bariloche, Bariloche, Río Negro, Argentina. <sup>19</sup>Instituto Potosino de Investigación Científica y Tecnológica, A.C., San Luis Potosí, México. <sup>20</sup>Ecological Plant Geography, Faculty of Geography, University of Marburg, Marburg, Germany. <sup>21</sup>Laboratory of Pastoral Ecosystems and Promotion of Spontaneous plants and Associated Microorganisms (LR16IRA03), Institut des Régions Arides (IRA), Médenine, Tunisia. <sup>22</sup>University of Potsdam, Plant Ecology and Conservation Biology, Potsdam, Germany. <sup>23</sup>Department of Biology, National University of Mongolia, Ulaanbaatar 14201, Mongolia. <sup>24</sup>School of Forestry, Northern Arizona University, Flagstaff, AZ 86011, USA. <sup>25</sup>Center for Ecosystem Science and Society, Northern Arizona University, Flagstaff, AZ 86011, USA. <sup>26</sup>Centre for Ecology, Evolution and Environmental Changes (CE3c) and Global Change and Sustainability Institute (CHANGE), Faculdade de Ciências, Universidade de Lisboa, 1749-016 Lisboa, Portugal. <sup>27</sup>Institute of Soil and Water Conservation, Northwest A&F University, Yangling 712100, Shaanxi, China. <sup>28</sup>Institute of Soil and Water Conservation, Chinese Academy of Sciences, and Ministry of Water Resources, Yangling 712100, Shaanxi, China. <sup>29</sup>Professional Biological Society of Mongolia, Ulaanbaatar 14201, Mongolia. <sup>30</sup>Universidad Nacional de Río Negro, Centro de Estudios Ambientales desde la Norpatagonia, Sede Atlántica, Río Negro, Argentina. <sup>31</sup>Grupo de Investigación en Biodiversidad, Medio Ambiente y Salud-BIOMAS, Universidad de Las Américas, Quito, Ecuador. <sup>32</sup>University of Coimbra, Centre for Functional Ecology, Department of Life Sciences, Coimbra, Portugal. <sup>33</sup>Universidad de Cuenca, Facultad de Ciencias Agropecuarias, Carrera de Agronomía, Cuenca, Ecuador. <sup>34</sup>Laboratory of Eremology and Combating Desertification, IRA, Institut des Régions Arides Medenine, Tunisia. <sup>35</sup>Departamento de Ciências Biológicas da Universidade Estadual de Feira de Santana, Bahia, Brasil. <sup>36</sup>Department of Plant Sciences, University of Cambridge, Cambridge CB2 3EA, UK. <sup>37</sup>Faculty of Sciences, University of York, UK. <sup>38</sup>Department of Biology, Faculty of Science, Ferdowsi University of Mashhad, Mashhad, Iran. <sup>39</sup>Laboratorio de Ecología Tropical y Servicios Ecosistémicos, Universidad Técnica Particular de Loja, Loja, Ecuador. <sup>40</sup>Instituto de Investigación Interdisciplinaria (I3), Vicerrectoría Académica, Universidad de Talca, Talca, Chile. <sup>41</sup>Department of Range and Watershed Management, Ferdowsi University of Mashhad, Mashhad, Iran. <sup>42</sup>Instituto Nacional de Tecnología Agropecuaria EEA Santa Cruz, Río Gallegos, Santa Cruz, Argentina. <sup>43</sup>Universidad Nacional de la Patagonia Austral, Río Gallegos, Santa Cruz, Argentina. <sup>44</sup>Thompson Rivers University, Department of Biological Sciences, Kamloops, BC V2C 0C8, Canada. <sup>45</sup>Universidad Nacional de Luján-CONICET, Luján, Buenos Aires, Argentina. <sup>46</sup>Department of Environmental Science, Policy and Management, University of California Berkeley, Berkeley, CA 94720, USA. <sup>47</sup>Universidad Nacional Experimental Simón Rodríguez (UNESR), Instituto de Estudios Científicos y Tecnológicos (IDECYT), Centro de Estudios de Agroecología Tropical (CEDAT), Miranda, Venezuela. <sup>48</sup>Institute of Landscape Ecology, University of Münster, Münster, Germany. <sup>49</sup>Programa de Pós-graduação em Zoologia e Conselho de Curadores das Coleções Científicas, Universidade Estadual de Santa Cruz, Rodovia Jorge Amado, 45662-900 Ilhéus, Bahia, Brasil. <sup>50</sup>Programa de Pós-graduação em Bioinformática, Universidade Federal de Minas Gerais, Av. Antônio Carlos, 31270-901 Pampulha, Belo Horizonte MG, Brasil. <sup>51</sup>Berlin-Brandenburg Institute of Advanced Biodiversity Research (BBIB), Berlin, Germany. <sup>52</sup>Disturbance Ecology and Vegetation Dynamics, Bayreuth Center of Ecology and Environmental Research, University of Bayreuth, Bayreuth, Germany. <sup>53</sup>Earth Research Institute, University of California Santa Barbara, Santa Barbara, CA 93106, USA. <sup>54</sup>University of Potsdam, Biodiversity Research/Systematic Botany, Potsdam, Germany. <sup>55</sup>Department of Plant and Soil Sciences, University of Pretoria, Pretoria, South Africa. <sup>56</sup>Plant Ecology Group, University of Tübingen, Tübingen, Germany. <sup>57</sup>Institute of Botany, Czech Academy of Sciences, Pruhonice, Czech Republic. <sup>58</sup>Institute Botany Department, State Museum of Natural History Stuttgart, Stuttgart, Germany. <sup>59</sup>University of Bonn, Institute of Crop Science and Resource Conservation, Bonn, Germany. <sup>60</sup>Key Laboratory of Vegetation Ecology of the Ministry of Education, Jilin Songnen Grassland Ecosystem National Observation and Research Station, Northeast Normal University, Changchun 130024, China. <sup>61</sup>Gobabeb-Namib Research Institute, Walvis Bay, Namibia. <sup>62</sup>Institut d'Écologie et des Sciences de l'Environnement de Paris (iEES-Paris), Sorbonne Université, IRD, CNRS, INRAE, Université Paris Est Creteil, Université de Paris, Centre IRD de France Nord, Bondy, France. <sup>63</sup>Normandie Univ, UNIROUEN, INRAE, ECODIV, 76000 Rouen, France. <sup>64</sup>Biology Department and Ecology Program, The Pennsylvania State University, University Park, PA 16802, USA. <sup>65</sup>Doctoral Program in Sciences mention in Plant Biology and Biotechnology, Institute of Biological Sciences, Campus Talca, Universidad de Talca, Talca, Chile. <sup>66</sup>INDEHESA, Forestry School, University of Extremadura, Plasencia 10600, Spain. <sup>67</sup>U.S. Geological Survey, Southwest Biological Science Center, Flagstaff, AZ 86001, USA. <sup>68</sup>Cátedra de Manejo de Pastizales Naturales, Facultad de Ciencias Agrarias, Universidad Nacional de Catamarca, Catamarca, Argentina. <sup>69</sup>U.S. Geological Survey, Southwest Biological Science Center, Moab, UT 84532, USA. <sup>70</sup>Departamento de Biología Animal, Biología Vegetal y Ecología, Universidad de Jaén, Jaén E-23071, Spain. <sup>71</sup>Misión Biológica de Galicia, Consejo Superior de Investigaciones Científicas, 36143 Pontevedra, Spain. <sup>72</sup>School of Life Sciences, Arizona State University, Tempe, AZ 85287, USA. <sup>73</sup>School of Sustainability, Arizona State University, Tempe, AZ 85287, USA. <sup>74</sup>Global Drylands Center, Arizona State University, Tempe, AZ 85287, USA. <sup>75</sup>Al-Quds University, Abu Dis, Palestine. <sup>76</sup>Dead Sea and Arava Science Center, Yotvata 88820, Israel. <sup>77</sup>South African Environmental Observation Network (SAEON), Phalaborwa, Kruger National Park, South Africa. <sup>78</sup>Department of Geography and Earth Sciences, Aberystwyth University, Wales, UK. <sup>79</sup>School of Earth and Space Exploration, Arizona State University, Tempe, AZ 85287, USA. <sup>80</sup>Centre for Ecosystem Science, School of Biological, Earth and Environmental Sciences, University of New South Wales, Sydney, NSW 2052, Australia. <sup>81</sup>New South Wales Department of Climate Change, Energy, the Environment and Water, Locked Bag 2906, Lisarow, NSW 2250, Australia. <sup>82</sup>ECOBIOIS, Departement of Botany, University of Concepcion, Concepcion, Chile. <sup>83</sup>Department of Biological Sciences, University of Alberta, Edmonton, AB, Canada. <sup>84</sup>Zoology Department, National Museums of Kenya, P.O. Box 40658-00100, Nairobi, Kenya. <sup>85</sup>Department of Earth and Environmental Sciences, Indiana University Indianapolis, Indianapolis, IN 46202, USA. <sup>86</sup>Department of Natural Resources, Agricultural Research Organization, Institute of Plant Sciences, Gilat Research Center, Mobile Post Negev 2, 8531100 Gilat, Israel. <sup>87</sup>Environmental Sciences and Engineering, Biological and Environmental Science and Engineering Division, King Abdullah University of Science and Technology, Thuwal 23955-6900, Kingdom of Saudi Arabia.

\*Corresponding author. Email: biancari@agro.uba.ar

†Deceased

stocking rate and herbivore species (37, 42, 43). Aridity can play an important role too, as increases in grazing pressure could potentially promote shifts from grasslands to shrub steppes to deserts under increasing aridification (44). Declines in water availability under increased aridity can also represent a bigger constraint to woody cover than the fire regime itself (40, 41). Further, the connectivity among vegetation patches is usually lower at high aridity sites, reducing the probability of fire spread (45). We still lack a global synthesis of how grazing and fire may change woody cover and how they interact with other variables such as herbivore identity and aridity.

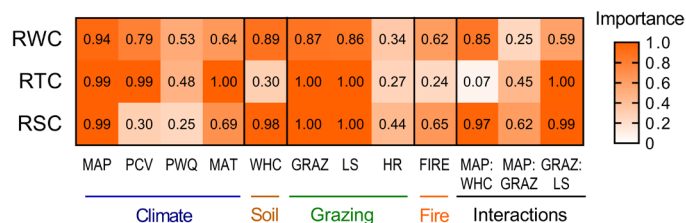
There is growing recognition of the need to simultaneously consider multiple drivers and their interactions to accurately predict and manage vegetation change (4, 29, 34). While climatic drivers can be better studied at large spatial scales, others, such as grazing, require detailed local-scale information to elucidate the mechanisms that determine vegetation responses. Previous studies carried out at local scales (46) have resulted in context-dependent hypotheses, whereas those at regional or subcontinental scales (4, 13) lacked detail on the local disturbance regime. In addition, previous large-scale studies usually reported correlations instead of explicitly accounting for grazing pressure differences at the local scale. Overcoming these limitations requires a comprehensive and standardized assessment of the local effects of increasing grazing pressure and aridity on woody dominance across drylands worldwide.

Here, we report results from a standardized global field survey conducted in 92 sites located in 25 countries from six continents to assess the joint influence of climate, soil properties, grazing, and fire disturbance on woody dominance across global drylands (table S1 contains a detailed list of studied factors, rationale, and references). We also used this survey to test two hypotheses related to grazing not explored before for drylands at a global scale: (i) a lack of response to increasing grazing pressure on relative woody cover (RWC) as aridity increases, due to plant traits related to grazing and drought tolerance converging in arid systems (47, 48); and (ii) the effect of increasing grazing pressure on RWC varies with the dominant livestock species because of different foraging behaviors (e.g., grazers versus browsers) and changes in herbivore selectivity (36, 37, 43, 49).

## RESULTS

Climate, soil properties, and grazing were the most important variables correlated with RWC across global drylands (Fig. 1). The best-fitting model for RWC included the interactions between MAP and soil water holding capacity (WHC) and between grazing pressure and dominant livestock species (Fig. 2A). RWC increased with increasing MAP, but only in sites with soil WHC values below 27% (table S4). Increasing grazing pressure in sites with cattle or horses increased RWC (Figs. 2A and 3A), which also increased with precipitation seasonality (Fig. 2A and table S4).

The importance of RWC predictors changed when tree and shrub cover were analyzed separately. Variables linked to grazing and climate were important in relation to relative tree cover (Fig. 1), with MAP and seasonality positively related to it (Fig. 2B and table S4). We also found a nonlinear pattern related to temperature, with relative tree cover increasing with temperature before reaching an optimum of 15°C and decreasing after (Fig. 4B and table S4). The best-fitting model included a significant interaction between grazing pressure and dominant livestock species (Fig. 2B). In sites with cattle



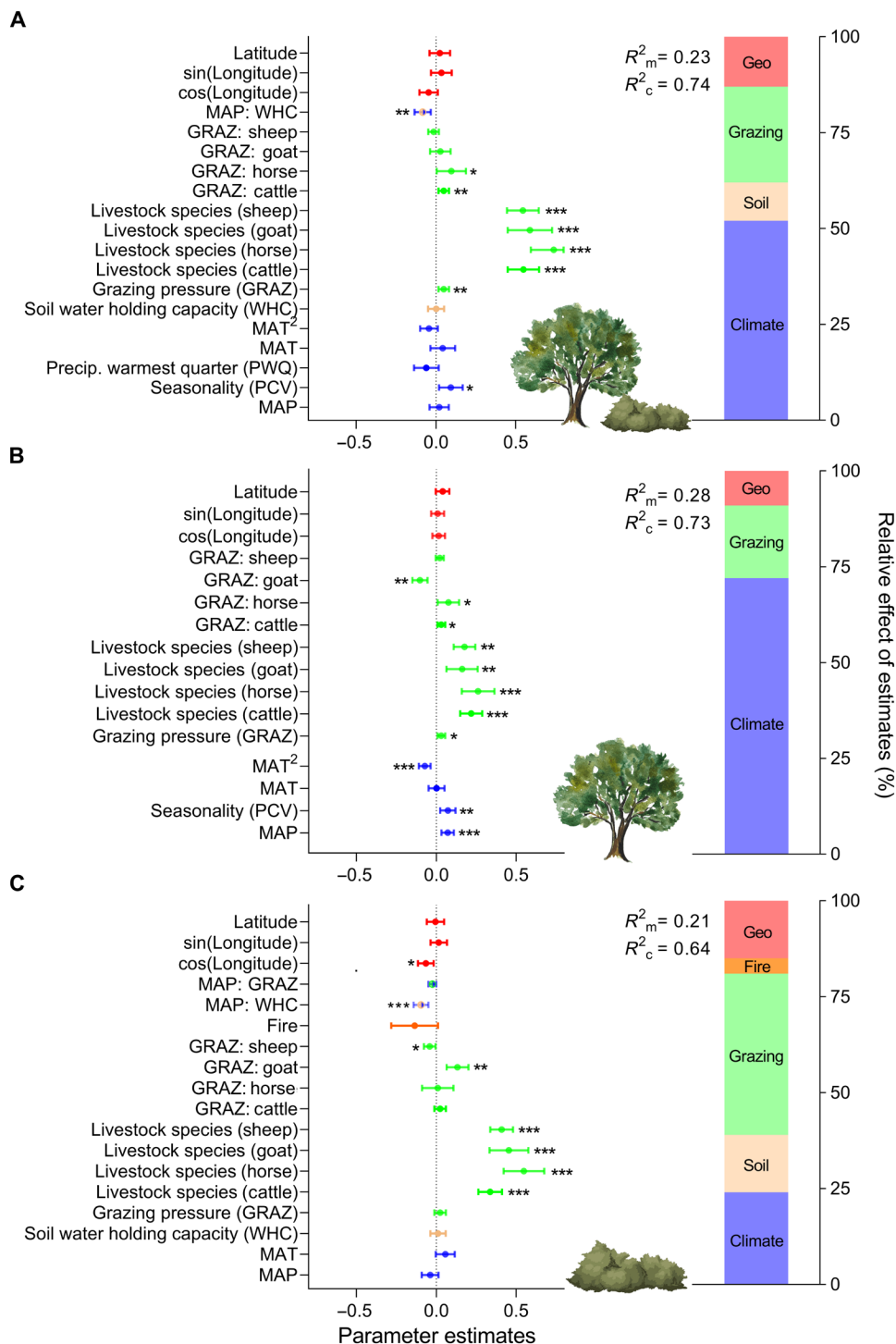
**Fig. 1. Importance of predictors of relative woody, tree, and shrub cover across global drylands.** Importance is based on the sum of Akaike weights of all models where each predictor is present using a multimodel inference approach. PCV, precipitation seasonality; PWQ, % precipitation in warmest quarter; MAT, mean annual temperature; WHC, soil water holding capacity; GRAZ, grazing pressure; LS, dominant livestock species; HR, herbivore richness; and FIRE, fire occurrence during the 2001–2019 period. Geographical variables (latitude and longitude) are not shown because they were included in all possible models for relative woody cover (RWC: tree + shrub), relative tree cover (RTC), and relative shrub cover (RSC).

or horses, we found increases in relative tree cover with increasing grazing pressure (Fig. 3B). However, relative tree cover declined as goat grazing pressure increased (a 66% lower cover across all grazed versus ungrazed plots). Relative shrub cover was mainly explained by grazing pressure  $\times$  livestock species (Fig. 3C) and MAP  $\times$  soil WHC (Fig. 1) interactions. In areas grazed by sheep and goats, relative shrub cover decreased by 27% and increased by 60%, respectively, at high grazing pressure plots compared to that in ungrazed ones. When precipitation was lower than 383 mm, relative shrub cover was higher at sites with higher soil WHC than at sites with lower soil WHC, while the opposite pattern was found when precipitation was higher than 383 mm (Fig. 4A and table S4). Sites that experienced fire in the last 20 years had on average 38% less relative shrub cover than sites without fire, but this effect was not statistically significant ( $P = 0.06$ ). Inter-site variability was significant for relative woody, tree, and shrub cover (table S5).

Analogous to relative cover, MAP, grazing pressure, and livestock species were the most important variables correlated with absolute cover of woody species, trees, and shrubs (fig. S3). In addition, the importance of predictor variables shifted when analyzing tree and shrub cover separately. Specifically, interactions involving MAP with grazing pressure were important to explain tree cover (figs. S3 and S4). Contrary to relative cover, the MAP  $\times$  soil WHC interaction had low importance values to explain the absolute covers of woody species. The best-fitting models accounted for a substantially smaller proportion of variation compared to models for relative cover (fig. S3).

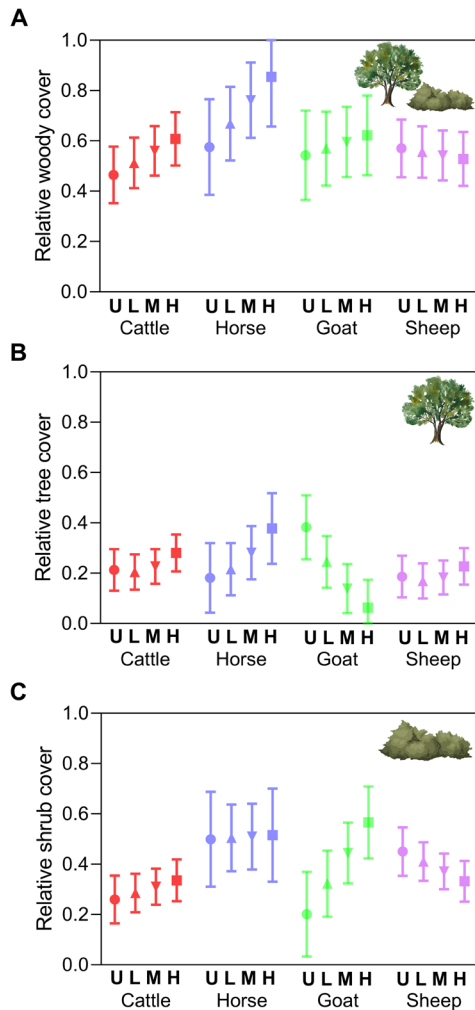
## DISCUSSION

MAP accounted for half of the explained variation in RWC across global drylands. The pattern of increased RWC with greater MAP was driven by tree cover, for which growth and survival is usually limited by water. This result is consistent with previous studies conducted in savannas (4, 13, 17, 32). The seasonality of precipitation, which was positively associated with relative tree cover, was another climatic feature important to explain changes in RWC. Grasses may outcompete tree species for water in the upper soil layers (17), so a higher water availability and a higher frequency of large rainfall events may allow more water infiltration to deeper layers that may be used by deeper-rooted tree species (26, 28, 50–52). Higher mean annual temperature was correlated with an increase in relative shrub



**Fig. 2. Parameter estimates of the lowest AICc models (best-fitting models).** The models predicted relative woody (tree + shrub) cover (A), relative tree cover (B), and relative shrub cover (C). Standardized regression coefficients and 95% confidence intervals are plotted for each explanatory variable. The right panels show relative effects of each group of variables estimated with a variation partitioning approach [semi-partial coefficient of determination ( $R^2$ )]. \* $P < 0.05$ , \*\* $P < 0.01$ , and \*\*\* $P < 0.001$ . Abbreviations as in Fig. 1.

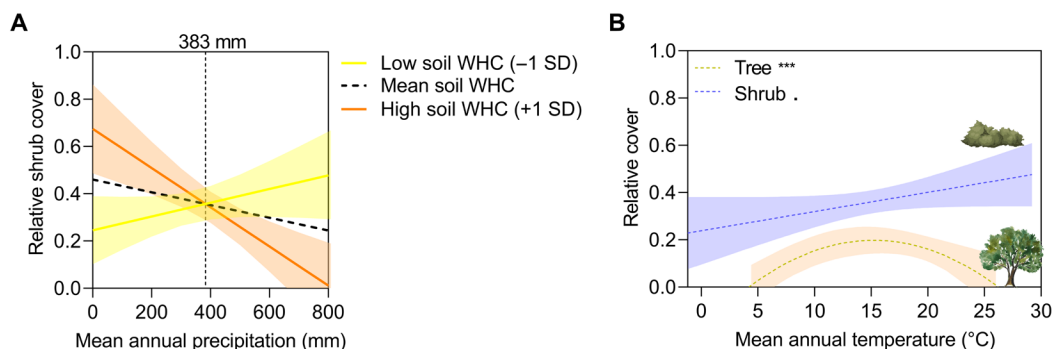
Downloaded from https://www.science.org at Universidad de Zaragoza on December 12, 2024



**Fig. 3. Effects of livestock species and grazing pressure on woody vegetation cover across global drylands.** Relative cover of woody species (A), trees (B), and shrubs (C). U, ungrazed; L, low grazing pressure; M, medium grazing pressure; and H, high grazing pressure. Estimated marginal means and 95% confidence intervals are shown.

cover, suggesting that the increase in evaporative demand could disadvantage grasses more than shrubs, as grasses rely more on available water in the upper layers, reducing to a greater extent their rain-use efficiency (53). In contrast to shrubs, relative tree cover showed a bimodal response to temperature. It increased with temperature before reaching a threshold of 15°C, possibly due to the positive effects of temperature on tree species' vital rates [higher seedling establishment and lower frost-induced mortality; (4, 54)]. However, the relative tree cover decreased beyond this temperature threshold, as higher temperatures could have a negative effect on tree species due to increases in water stress and associated mortality (31). Climatic projections indicate widespread increases in temperature and atmospheric aridity across drylands worldwide (11). Thus, our findings suggest that ongoing global warming could lead to an increase in shrub cover. In addition, while our results suggest a potential decrease in tree dominance across global drylands due to higher temperatures in warmer sites combined with lower precipitation, the intensification of intra-annual precipitation variability and the rising levels of CO<sub>2</sub> could counterbalance the predicted decreases in tree cover at warmer dry biomes (25, 28, 55). We acknowledge that temporal inferences based on the space-for-time approach used must be done with caution. Nevertheless, this approach remains valid in the investigation of uncertain and time-sensitive ecological patterns and processes (56), and its reliability in evaluating temporal changes in drylands has been substantiated (57).

Our study shows the importance of grazing in determining global patterns of woody dominance and reveals that its effects are more complex than the general models previously proposed [e.g., increases in grazing pressure leading to woody encroachment; (24, 58)]. We found that the effects of grazing pressure were largely dependent not only on the livestock species as hypothesized but also on the vegetation type considered (i.e., trees or shrubs). The contrasting patterns in woody dominance observed depending on livestock species and feeding strategies (browsers or grazers) support the idea of a complementary effect among mammalian herbivores (36). Animal species differ in dietary preferences and foraging behaviors (49, 59), which can directly affect the vital rates of certain plant species (e.g., via defoliation or trampling) or indirectly, by modifying interactions among life forms (16, 60). In sites where cattle and horses are present, increases in grazing pressure were linked to higher



**Fig. 4. Changes of relative shrub and tree cover with environmental variables across global drylands.** Predicted responses of relative shrub cover in relation to MAP for three levels of soil WHC (A) and relative tree and shrub cover in relation to mean annual temperature (B). Panel (A) indicates the threshold of texture effect at MAP of 383 mm. "\*" indicates  $P < 0.1$ ; "\*\*\* $P < 0.001$ ". Estimated marginal means and 95% confidence intervals are shown.

RWC. This outcome was expected, as cattle and horses prefer to consume grasses over woody plants (49). However, this pattern was not observed in sites grazed and browsed by goats and sheep, as these animals can consume both woody and herbaceous species. At sites with goats, relative tree cover declined with increasing herbivore pressure, possibly due to a historic effect from browsing on tree saplings, leading to a reduction in relative tree cover and an increase in relative shrub cover (61). Goats are typically mixed feeders but, in a browser-grazer gradient, can be considered the most prominent “browser” among the four livestock species considered in this study (62). At sites with sheep, relative shrub cover declined with increasing grazing pressure, while relative woody and tree cover remained unaffected. This outcome may seem unexpected, as sheep are considered to be more selective grazers (62). However, grass species replacement from palatable to less-preferred species can buffer reductions in grass cover (63, 64). In addition, some shrub species may be defoliated by sheep during dry years or when they consume flowers during the growing season. Yet, it is important to notice that the number of sites with goats or horses is lower than the number of sites with sheep or cattle in our dataset (table S2). This implies that the strength of our inferences for horses or goats may be lower than for sheep or cattle. We did not find evidence for the hypothesized interaction effect between precipitation and grazing pressure for RWC. However, this interaction was important to explain changes in tree cover, where the positive slopes along the precipitation gradient were gentler as grazing pressure increased, and grazing exclusion increased tree cover only at more mesic sites. This pattern of absolute cover may be a result of tree species traits related to grazing and drought tolerance converging in arid ecosystems as stated in our first hypothesis (47, 48). Another complementary ecological mechanism is that lower grazing pressures only benefit tree establishment and growth when there is sufficient water content in deeper soil layers, something that occurs at sites with higher precipitation (17, 21).

The inverse texture hypothesis (65) postulates that finer soils with higher water-holding capacity promote productivity in areas with high precipitation, and coarser soils with lower water retention positively affect productivity in areas with low precipitation. This hypothesis has been demonstrated previously for grasslands and shrublands in North America (20, 66). Our results (Fig. 4) suggest that the inverse texture hypothesis also holds for the global scale. Our estimated point of no texture effect on the precipitation–shrub cover relationship was very similar to previous estimations [370 mm in (66) cf. 383 mm in our study], highlighting the robustness of this phenomenon. However, we detected this MAP  $\times$  soil WHC interaction only on shrubs and not on trees. As this interaction was not important to explain absolute shrub cover (fig. S3), the observed MAP  $\times$  soil WHC interaction would be an outcome of changes in grass cover (20, 66). Overall, our results indicate that the interaction between MAP and soil WHC should be considered a key element of shrub:grass coexistence models for global drylands.

Fire is considered a crucial variable in understanding woody cover dominance worldwide (29, 33). While the effect of fire was included in the best fitting model for relative shrub cover, there was substantial variability in the response to fire among our study sites. This can be explained by the low statistical power available to test the fire effect because of the low occurrence of fire in our sample sites. The low importance of fire observed here may be an intrinsic feature of drylands, as some studies suggest that fire is more

important in mesic than in xeric ecosystems (13, 40), as drylands tend to accumulate less fuel and have a lower patch connectivity than mesic areas (45). The lack of fire effects at our study sites may be also explained by the low fire frequency observed, providing enough time for trees to grow to adult fire-resistant size classes (22, 67, 68).

While we have identified several factors significantly associated with woody dominance in global drylands, a considerable amount of inter-site variability remains unexplained by our models. Nonetheless, our results offer valuable insights into potential areas for future research efforts to better understand the variability in woody cover among sites. First, differences in taxonomic composition and traits among sites may imply varied and diverse response groups to the studied drivers (69). Second, inter-site variability could be related to differences in the evolutionary history and human use across biomes (70). Future studies could address whether the importance of these drivers depends on biogeographical regions or classifications related to human land-use history. For example, the importance of the drivers may be different for communities that evolved with large herbivores or may depend on the time because livestock were introduced in different continents. Third, while the patterns and relationships between variables described in this study are global, different context-dependent mechanisms may come into play at the local scale. For instance, the responses of woody cover to drivers might be constrained if alternative stable states exist or may be influenced by the network of ecological interactions, among other possible mechanisms (16, 27, 71). In addition, different physiognomies probably involve different rangeland practices even with the same livestock species. Therefore, we emphasize the importance of continued ecological studies on coexistence at multiple spatial scales.

Our results highlight the importance of both climate and grazing as joint determinants of woody species dominance across global drylands. Notably, the significance and direction of these influencing factors were contingent on the woody functional group under examination. The impacts of grazing were not solely dictated by the intensity of grazing pressure but were also influenced by the dominant livestock species. Our findings also underscore the pivotal role of grazing management decisions in shaping woody dominance in drylands. For instance, implementing a strategy that involves mixed grazing and browsing herds with diverse feeding behaviors, coupled with judicious herbivore pressures, could serve as a viable approach to mitigate woody encroachment, which our results suggest may increase under ongoing global warming. However, this must be corroborated by future studies specifically evaluating the effects of mixed herds on woody vegetation dominance. Last, our findings highlight the imperative need to consider the interactions among climate, soil properties, and grazing dynamics to gain a comprehensive understanding of how woody vegetation and the associated ecosystem functions and services respond to ongoing global change in drylands.

## MATERIALS AND METHODS

### Study sites

We used data gathered in 304 plots from 92 experimental sites, located in 25 countries of six continents (fig. S1), which are a subset of the data used in (1). Site selection aimed to capture a large range of environmental heterogeneity (both abiotic and biotic) of global dryland rangelands (fig. S2 and table S2). The survey included a wide variety of vegetation (e.g., grasslands, steppes, open shrublands, and

savannas), climatic conditions, and soil types (see table S1 for the ranges of each climate, soil, and grazing explanatory variables used in our analyses). Additional details on study site selection and environmental characteristics can be found in (1, 72).

### Field data and grazing pressure gradients

Fieldwork was conducted between January 2016 and September 2019. At each study site, we implemented a hierarchical experimental design featuring a varying number of 45 m-by-45 m plots based on grazing pressure levels (1, 72). They were situated along a gradient of grazing pressure, encompassing high ( $n = 91$ ), medium ( $n = 90$ ), and low ( $n = 80$ ) pressure levels, with some sites additionally incorporating a fourth level (ungrazed,  $n = 43$ ). To establish the grazing gradients, we strategically positioned these plots at varying distances from artificial watering points, which were installed to provide a continuous water source for livestock (73). To ensure robust analyses and minimize potential confounding variables, these plots were placed in areas representative of the local vegetation and soil types. Proximity to the watering points served as a proxy for the intensity of grazing pressure, with closer distances indicating greater pressure. This methodology is widely acknowledged and applied for assessing the ecological repercussions of grazing pressure in drylands worldwide (73, 74). We assumed that the domestic herbivores analyzed in this study did not differ substantially in their dependence on water. The chosen watering points were located at a minimum distance of 1 km from other watering points or landscape features, such as fences, which might influence the movement of mammalian herbivores. In 84 of the 92 sites, this methodology was consistently used. In the remaining eight sites, local variations in grazing pressure gradients were ascertained by observing different paddocks featuring varying grazing intensities [see (1) for details]. It is important to emphasize that while these grazing pressure gradients primarily resulted from domestic livestock, wild herbivores were present in the surveyed plots. In addition to assessing grazing pressure, we documented the dominant livestock species, identified as the domesticated species with the highest proportion of collected dung mass. We also quantified the richness of mammalian herbivores, which included both domesticated and wild species present at each plot (1). Local grazing gradients at each site were confirmed and validated using dung counts, livestock tracks, and livestock density data when available [see (1) for details].

At each plot, we located four transects separated 10 m each. Along each transect, we placed 25 contiguous quadrats (size of 1.5 m by 1.5 m). In each quadrat (100 per plot), we visually assessed the ground cover for each perennial species [see (1) for details]. This dataset was used to estimate the relative cover of woody species in each plot (i.e., trees and shrubs). We refer to the sum of these groups divided by total plant cover as RWC, which was used as our proxy of woody dominance. These cover values of woody functional groups are relative to the cover of all plants, following Eq. 1

$$\text{Relative woody cover (RWC)} = \frac{\text{Tree + shrub cover}}{\text{Total plant cover (all species)}} \quad (1)$$

We analyzed data of RWC, relative tree cover, and relative shrub cover. These three variables are the most appropriate variables to study woody dominance and coexistence between life forms because they consider both woody and herbaceous plant cover in relation to each other, instead of the more traditionally used absolute

woody cover (7). An important feature of RWC is that it is inverse to relative herbaceous plant cover (including both perennial and annual species; see Eq. 1). As such, RWC helps explain changes in grass cover in terms of coexistence (7, 13) and can thus contribute to understanding the drivers of forage production (10, 75), which is the primary land use across global drylands (1). Our survey provides field data of both woody and herbaceous species that would, otherwise, be difficult to obtain using remotely sensed information (76). In addition, even within the woody life forms, identifying trees from shrubs using remote sensing products at the global scale is still challenging (77).

### Climate and soil data

We obtained standardized climatic data from WorldClim 2.0, a high-resolution (30 arc sec or ~1 km at the equator) database based on comprehensive climate observations and topographical data for the 1970–2000 period (78). We used four climate variables, which have been previously shown to relate to differences in woody cover (table S1): MAP [it is inversely correlated with aridity in our dataset; correlation coefficient ( $r$ ) =  $-0.89$ ,  $P < 0.0001$ ], mean annual temperature, precipitation at warmest quarter (% of annual precipitation during the three warmer months of the year), and precipitation seasonality (coefficient of variation of intra-annual precipitation).

At each plot, we collected topsoil samples from bare ground areas devoid of perennial vegetation. We randomly placed five 50 cm-by-50 cm quadrats in these areas and collected a composite sample from each quadrat, consisting of five 145-cm<sup>3</sup> soil cores (depth of 0 to 7.5 cm) that were bulked and homogenized in the field. After sieving the samples using a 2-mm mesh, samples were air dried for 1 month and shipped to Rey Juan Carlos University in Móstoles (Spain) for analysis. We measured soil WHC, a variable driven by soil texture (it is inversely correlated with sand content;  $r = -0.85$ ,  $P < 0.0001$ ) that is a good proxy of soil hydrological function (19, 66) and that has been found to be related to changes in woody cover (table S1). We weighed 10 g of dry soil per sample and added it to a funnel with moist filter paper. We added 10 ml of deionized water to each sample and covered the funnels with PARAFILM to prevent evaporation. The samples were allowed to drain into a test tube for 24 hours before we weighed them to calculate their WHC (%).

### Fire data

We obtained fire data from MODIS MCD64A1 burned-area product (<https://lpdaac.usgs.gov/products/mcd64a1v006/>), which provides monthly images of burned areas at a 500 m-by-500 m spatial resolution. We used images from November 2000 to September 2019 (the date of the last field survey). The start date was determined by data availability but encompassed the period during which fire may have affected the current vegetation on some of the experimental sites. We estimated the fire frequency for each plot with Google Earth Engine (79). Only 25 plots from 10 sites (of the 92 experimental sites) experienced fire events during November 2000 to September 2019 (table S3). Each plot with fire experienced only one fire event during the 2000–2019 period, so it is probable that rangelands with higher fire frequency have been underrepresented in this survey. Thus, we used a binary variable to indicate whether a fire event had occurred or not in a given plot (0 = no fire and 1 = fire occurred). Although the 500 m-by-500 m spatial resolution of the fire data may include fire events outside the exact plot location,

this information may still be valuable in characterizing the local fire disturbance regime, which is important because plant community responses may depend on the site's eco-evolutionary history of fire (67).

### Statistical analyses

We used a combination of generalized linear mixed models [GLMMs; (80)] and multimodel inference (81) to analyze the relations among the explanatory variables with RWC (trees and shrubs) and the relative cover of trees and shrubs separately. Our statistical models included fixed effects for climate (precipitation, temperature, precipitation at warmest quarter, and precipitation seasonality), soil (WHC), grazing (grazing pressure, dominant livestock species, and mammalian herbivore richness), fire (fire occurrence in the 2000–2019 period), and latitude and longitude (to account for the spatial structure of the data). Longitude values were transformed with sine and cosine functions to address circularity. We also included three interactions: precipitation  $\times$  WHC, precipitation  $\times$  grazing, and grazing  $\times$  livestock species. Random effects included random intercepts for sites. We also included quadratic terms for grazing pressure, MAP, and mean annual temperature to detect potential nonlinear patterns. The terms and interactions included in our models were based on our objectives and hypotheses (see table S1 for details). We checked the absence of variance inflation issues related to multicollinearity in our global model by estimating the variance inflation factor for each variable (82, 83). To facilitate comparison with previous studies (4, 13, 32), we also repeated our analyses using absolute cover values.

The GLMM model used was fitted using the “lme” function of the nlme package (84). First, a dredging approach was used on the global model to adjust every possible model and order all models according to Corrected Akaike Information Criterion (AICc) with the “dredge” function of the MuMIn package (85). We then estimated the importance of each variable as the sum of Akaike weights of all the models in which each variable was present. Akaike weight values are based on AICc differences between consecutive models, ordered from the best-fitting to the worst-fitting model. We centered and standardized all explanatory variables before analysis as they have different scales and variances (86). After the multimodel inference approach, we identified the best-fitting models for each response variable based on AICc to describe the relations between response and predictors. Variation partitioning analysis was carried out using the function and package “partR2” (87) to estimate the response variability that each predictor set (climate, soil, grazing, and fire) explained. To test for spatial dependence, we performed spatial autocorrelation tests on the residuals of each model estimating Moran's *I* statistic with the function “moran.test” from the spdep package in R (88, 89). Multiple tests were performed for each model, modifying the nearest neighbors' parameter from 10 to 50, to analyze spatial autocorrelation at different spatial scales. The alternative hypothesis of the Moran's *I* test was positive spatial autocorrelation (i.e., nearby values tend to be more similar than expected by chance). As we had high *P* values in the tests for each response variable ( $>0.9$  in all cases), we assumed that there was no strong evidence of spatial dependence or spatial autocorrelation in the models after including latitude and longitude as fixed effects. A similar approach was already used in a previous study from the same global survey (1). All statistical analyses were conducted using R version 4.2.3 (90).

### Supplementary Materials

This PDF file includes:

Figs. S1 to S4  
Tables S1 to S5  
References

### REFERENCES AND NOTES

1. F. T. Maestre, Y. Le Bagousse-Pinguet, M. Delgado-Baquerizo, D. J. Eldridge, H. Saiz, M. Berdugo, B. Gozalo, V. Ochoa, E. Guirado, M. García-Gómez, E. Valencia, J. J. Gaitán, S. Asensio, B. J. Mendoza, C. Plaza, P. Díaz-Martínez, A. Rey, H.-W. Hu, J.-Z. He, J.-T. Wang, A. Lehmann, M. C. Rillig, S. Cesarz, N. Eisenhauer, J. Martínez-Valderrama, E. Moreno-Jiménez, O. Sala, M. Abedi, N. Ahmadian, C. L. Alados, V. Aramayo, F. Amghar, T. Arredondo, R. J. Ahumada, K. Bahalkeh, F. B. Salem, N. Blaum, B. Boldgiv, M. A. Bowker, D. Bran, C. Bu, R. Canessa, A. P. Castillo-Monroy, H. Castro, I. Castro, P. Castro-Quezada, R. Chibani, A. A. Conceição, C. M. Currier, A. Darrouzet-Nardi, B. Deák, D. A. Donoso, A. J. Dougill, J. Durán, B. Erdenetssetseg, C. I. Espinosa, A. Fajardo, M. Farzam, D. Ferrante, A. S. K. Frank, L. H. Fraser, L. A. Gherardi, A. C. Greenville, C. A. Guerra, E. Gurmán-Montalvan, R. M. Hernández-Hernández, H. Hölzel, E. Huber-Sannwald, F. M. Hughes, O. Jadán-Maza, F. Jeltsch, A. Jentsch, K. F. Kaseke, M. Köbel, J. E. Koopman, C. V. Leder, A. Linstädter, P. C. le Roux, X. Li, P. Liancourt, J. Liu, M. A. Louw, G. Maggs-Kölling, T. P. Makhalanyane, O. M. Issa, A. J. Manzaneda, E. Marais, J. P. Mora, G. Moreno, S. M. Munson, A. Nunes, G. Oliva, G. R. Oñatibia, G. Peter, M. O. D. Pivari, Y. Pueyo, R. E. Quiroga, S. Rahmanian, S. C. Reed, P. J. Rey, B. Richard, A. Rodríguez, V. Rolo, J. G. Rubalcaba, J. C. Ruppert, A. Salah, M. A. Schuchardt, S. Spann, I. Stavi, C. R. A. Stephens, A. M. Swemmer, A. L. Teixeira, A. D. Thomas, H. L. Throop, K. Tielbörger, S. Travers, J. Val, O. Valkó, L. van den Brink, S. V. Ayuso, F. Velbert, W. Wamiti, D. Wang, L. Wang, G. M. Wardle, L. Yahdjian, E. Zaady, Y. Zhang, X. Zhou, B. K. Singh, N. Gross, Grazing and ecosystem service delivery in global drylands. *Science* **378**, 915–920 (2022).
2. L. Wang, W. Jiao, N. MacBean, M. C. Rulli, S. Manzoni, G. Vico, P. D'Odorico, Dryland productivity under a changing climate. *Nat. Clim. Chang.* **12**, 981–994 (2022).
3. G. P. Asner, S. Archer, R. F. Hughes, R. J. Ansley, C. A. Wessman, Net changes in regional woody vegetation cover and carbon storage in Texas drylands, 1937–1999. *Glob. Chang. Biol.* **9**, 316–335 (2003).
4. Z. S. Venter, M. D. Cramer, H. J. Hawkins, Drivers of woody plant encroachment over Africa. *Nat. Commun.* **9**, 2272 (2018).
5. D. J. Eldridge, M. A. Bowker, F. T. Maestre, E. Roger, J. F. Reynolds, W. G. Whitford, Impacts of shrub encroachment on ecosystem structure and functioning: Towards a global synthesis. *Ecol. Lett.* **14**, 709–722 (2011).
6. N. Stevens, C. E. R. Lehmann, B. P. Murphy, G. Durigan, Savanna woody encroachment is widespread across three continents. *Glob. Chang. Biol.* **23**, 235–244 (2017).
7. L. Biancari, G. R. Oñatibia, J. J. Gaitán, M. R. Aguiar, Coexistence of grasses and shrubs in Patagonian steppes. Norm or exception? *J. Veg. Sci.* **34**, e13177 (2023).
8. W. H. Schlesinger, J. F. Reynolds, G. L. Cunningham, L. F. Huenneke, W. M. Jarrell, R. A. Virginia, W. G. Whitford, Biological feedbacks in global desertification. *Science* **247**, 1043–1048 (1990).
9. S. Soliveres, F. T. Maestre, D. J. Eldridge, M. Delgado-Baquerizo, J. L. Quero, M. A. Bowker, A. Gallardo, Plant diversity and ecosystem multifunctionality peak at intermediate levels of woody cover in global drylands. *Glob. Ecol. Biogeogr.* **23**, 1408–1416 (2014).
10. J. L. Quero, F. T. Maestre, V. Ochoa, M. García-Gómez, M. Delgado-Baquerizo, On the importance of shrub encroachment by sprouters, climate, species richness and anthropic factors for ecosystem multifunctionality in semi-arid mediterranean ecosystems. *Ecosystems* **16**, 1248–1261 (2013).
11. J. Huang, H. Yu, X. Guan, G. Wang, R. Guo, Accelerated dryland expansion under climate change. *Nat. Clim. Chang.* **6**, 166–171 (2016).
12. J. Huang, H. Yu, A. Dai, Y. Wei, L. Kang, Drylands face potential threat under 2°C global warming target. *Nat. Clim. Chang.* **7**, 417–422 (2017).
13. M. Sankaran, N. P. Hanan, R. J. Scholes, J. Ratnam, D. J. Augustine, B. S. Cade, J. Gignoux, S. I. Higgins, X. Le Roux, F. Ludwig, J. Ardo, F. Banyikwa, A. Bronn, G. Bucini, K. K. Caylor, M. B. Coughenour, A. Diouf, W. Ekaya, C. J. Feral, E. C. February, P. G. H. Frost, P. Hiernaux, H. Hrabar, K. L. Metzger, H. H. T. Prins, S. Ringrose, W. Sea, J. Tews, J. Worden, N. Zambatis, Determinants of woody cover in African savannas. *Nature* **438**, 846–849 (2005).
14. R. J. Scholes, S. R. Archer, Tree-grass interactions in savannas. *Annu. Rev. Ecol. Syst.* **28**, 517–544 (1997).
15. M. Sankaran, J. Ratnam, N. P. Hanan, Tree-grass coexistence in savannas revisited—Insights from an examination of assumptions and mechanisms invoked in existing models. *Ecol. Lett.* **7**, 480–490 (2004).
16. F. Jeltsch, G. E. Weber, V. Grimm, Ecological buffering mechanisms in savannas: A unifying theory of long-term tree-grass coexistence. *Plant Ecol.* **150**, 161–171 (2000).
17. R. M. Holdo, J. B. Nippert, Linking resource- and disturbance-based models to explain tree-grass coexistence in savannas. *New Phytol.* **237**, 1966–1979 (2023).



18. D. Ward, K. Wiegand, S. Getzin, Walter's two-layer hypothesis revisited: Back to the roots!. *Oecologia* **172**, 617–630 (2013).
19. D. M. Browning, M. C. Duniway, A. S. Lalliberte, A. Rango, Hierarchical analysis of vegetation dynamics over 71 years: Soil–rainfall interactions in a Chihuahuan Desert ecosystem. *Ecol. Appl.* **22**, 909–926 (2012).
20. R. R. Renne, J. B. Bradford, I. C. Burke, W. K. Lauenroth, Soil texture and precipitation seasonality influence plant community structure in North American temperate shrub steppe. *Ecology* **100**, e02824 (2019).
21. L. Biancari, M. R. Aguiar, H. Saiz, N. Gross, Y. Le Bagousse-Pinguet, D. J. Eldridge, F. T. Maestre, Upper boundary on tree cover at global drylands. *New Phytol.* **242**, 836–840 (2024).
22. A. Jentsch, P. White, A theory of pulse dynamics and disturbance in ecology. *Ecology* **100**, e02734 (2019).
23. N. Stevens, B. F. N. Erasmus, S. Archibald, W. J. Bond, Woody encroachment over 70 years in South African savannahs: Overgrazing, global change or extinction aftershock? *Philos. Trans. R. Soc. Lond. B Biol. Sci.* **371**, 20150437 (2016).
24. S. R. Archer, E. M. Andersen, K. I. Predick, S. Schwinning, R. J. Steidl, S. R. Woods, "Woody plant encroachment: Causes and consequences" in *Rangeland Systems: Processes, Management and Challenges*, D. D. Briske, Ed. (Springer International Publishing, 2017), pp. 25–84; [https://doi.org/10.1007/978-3-319-46709-2\\_2](https://doi.org/10.1007/978-3-319-46709-2_2).
25. A. P. Devine, R. A. McDonald, T. Quaipe, I. M. D. Maclean, Determinants of woody encroachment and cover in African savannas. *Oecologia* **183**, 939–951 (2017).
26. S. P. Good, K. K. Caylor, Climatological determinants of woody cover in Africa. *Proc. Natl. Acad. Sci. U.S.A.* **108**, 4902–4907 (2011).
27. A. C. Staver, S. Archibald, S. A. Levin, The global extent and determinants of savanna and forest as alternative biome states. *Science* **334**, 230–232 (2011).
28. A. Kulmatiski, K. H. Beard, Woody plant encroachment facilitated by increased precipitation intensity. *Nat. Clim. Chang.* **3**, 833–837 (2013).
29. C. E. R. Lehmann, T. M. Anderson, M. Sankaran, S. I. Higgins, S. Archibald, W. A. Hoffmann, N. P. Hanan, R. J. Williams, R. J. Fensham, J. Felfili, L. B. Hutley, J. Ratnam, J. San Jose, R. Montes, D. Franklin, J. Russell-Smith, C. M. Ryan, G. Durigan, P. Hiernaux, R. Haidar, D. M. J. S. Bowman, W. J. Bond, Savanna vegetation–fire–climate relationships differ among continents. *Science* **343**, 548–552 (2014).
30. S. Archibald, C. E. R. Lehmann, C. M. Belcher, W. J. Bond, R. A. Bradstock, A.-L. Daniau, K. G. Dexter, E. J. Forrester, M. Greve, T. He, S. I. Higgins, W. A. Hoffmann, B. B. Lamont, D. J. McGlenn, G. R. Moncrieff, C. P. Osborne, J. G. Pausas, O. Price, B. S. Ripley, B. M. Rogers, D. W. Schwilk, M. F. Simon, M. R. Turetsky, G. R. Van der Werf, A. E. Zanne, Biological and geophysical feedbacks with fire in the Earth system. *Environ. Res. Lett.* **13**, 033003 (2018).
31. N. Stevens, C. E. Seal, S. Archibald, W. Bond, Increasing temperatures can improve seedling establishment in arid-adapted savanna trees. *Oecologia* **175**, 1029–1040 (2014).
32. M. Brandt, K. Rasmussen, J. Peñuelas, F. Tian, G. Schurgers, A. Verger, O. Mertz, J. R. B. Palmer, R. Fensholt, Human population growth offsets climate-driven increase in woody vegetation in sub-Saharan Africa. *Nat. Ecol. Evol.* **1**, 0081 (2017).
33. W. J. Bond, F. I. Woodward, G. F. Midgley, The global distribution of ecosystems in a world without fire. *New Phytol.* **165**, 525–538 (2005).
34. M. Sankaran, J. Ratnam, N. Hanan, Woody cover in African savannas: The role of resources, fire and herbivory. *Glob. Ecol. Biogeogr.* **17**, 236–245 (2008).
35. S. Archibald, G. P. Hempson, Competing consumers: Contrasting the patterns and impacts of fire and mammalian herbivory in Africa. *Philos. Trans. R. Soc. B Biol. Sci.* **371**, 20150309 (2016).
36. A. C. Staver, J. O. Abraham, G. P. Hempson, A. T. Karp, J. T. Faith, The past, present, and future of herbivore impacts on savanna vegetation. *J. Ecol.* **109**, 2804–2822 (2021).
37. D. J. Manier, N. T. Hobbs, Large herbivores in sagebrush steppe ecosystems: Livestock and wild ungulates influence structure and function. *Oecologia* **152**, 739–750 (2007).
38. S. Díaz, S. Lavorel, S. U. E. McIntyre, V. Falczuk, F. Casanoves, D. G. Milchunas, C. Skarpe, G. Rusch, M. Sternberg, I. Noy-Meir, J. Landsberg, W. E. I. Zhang, H. Clark, B. D. Campbell, Plant trait responses to grazing—A global synthesis. *Glob. Chang. Biol.* **13**, 313–341 (2007).
39. W. S. Machida, L. Gomes, P. Moser, I. B. Castro, S. C. Miranda, M. C. da Silva-Júnior, M. M. C. Bustamante, Long term post-fire recovery of woody plants in savannas of central Brazil. *For. Ecol. Manage.* **493**, 119255 (2021).
40. A. P. Devine, I. Stott, R. A. McDonald, I. M. D. Maclean, Woody cover in wet and dry African savannas after six decades of experimental fires. *J. Ecol.* **103**, 473–478 (2015).
41. B. P. Murphy, A. C. Liedloff, G. D. Cook, Does fire limit tree biomass in Australian savannas? *Int. J. Wildl. Fire* **24**, 1–13 (2015).
42. L. Szangolies, D. Lohmann, M. Hauptfleisch, F. Jeltsch, Balanced functional herbivore composition stabilizes tree–grass coexistence and productivity in a simulated savanna rangeland ecosystem. *Rangel. Ecol. Manage.* **90**, 298–220 (2023).
43. G. P. Hempson, S. Archibald, W. J. Bond, The consequences of replacing wildlife with livestock in Africa. *Sci. Rep.* **7**, 17196 (2017).
44. S. Kéfi, M. Rietkerk, C. L. Alados, Y. Pueyo, V. Papanastasi, A. ElAich, P. C. de Ruiter, Spatial vegetation patterns and imminent desertification in Mediterranean arid ecosystems. *Nature* **449**, 213–217 (2007).
45. G. S. Okin, M. M. D. L. Heras, P. M. Saco, H. L. Throop, E. R. Vivoni, A. J. Parsons, J. Wainwright, D. P. C. Peters, Connectivity in dryland landscapes: Shifting concepts of spatial interactions. *Front. Ecol. Environ.* **13**, 20–27 (2015).
46. L. Biancari, M. R. Aguiar, P. A. Cipriotti, Grazing impact on structure and dynamics of bare soil areas in a Patagonian grass–shrub steppe. *J. Arid Environ.* **179**, 104197 (2020).
47. D. G. Milchunas, O. E. Sala, W. K. Lauenroth, A generalized model of the effects of grazing by large herbivores on grassland community structure. *Am. Nat.* **132**, 87–106 (1988).
48. P. A. Cipriotti, M. R. Aguiar, T. Wiegand, J. M. Paruelo, Combined effects of grazing management and climate on semi-arid steppes: Hysteresis dynamics prevent recovery of degraded rangelands. *J. Appl. Ecol.* **56**, 2155–2165 (2019).
49. S. McNaughton, Grazing as an optimization process: Grass–ungulate relationships in the Serengeti. *Am. Nat.* **113**, 691–703 (1979).
50. L. A. Gherardi, O. E. Sala, Enhanced interannual precipitation variability increases plant functional diversity that in turn ameliorates negative impact on productivity. *Ecol. Lett.* **18**, 1293–1300 (2015).
51. C. M. Currier, O. E. Sala, Precipitation versus temperature as phenology controls in drylands. *Ecology* **103**, e3793 (2022).
52. Z. He, W. Zhao, H. Liu, X. Chang, The response of soil moisture to rainfall event size in subalpine grassland and meadows in a semi-arid mountain range: A case study in northwestern China's Qilian Mountains. *J. Hydrol.* **420–421**, 183–190 (2012).
53. J. J. Gaitán, G. E. Oliva, D. E. Bran, F. T. Maestre, M. R. Aguiar, E. G. Jobbágy, G. G. Buono, D. Ferrante, V. B. Nakamatsu, G. Ciari, J. M. Salomone, V. Massara, Vegetation structure is as important as climate for explaining ecosystem function across patagonian rangelands. *J. Ecol.* **102**, 1419–1428 (2014).
54. Y. Le Bagousse-Pinguet, N. Gross, F. T. Maestre, V. Maire, F. de Bello, C. R. Fonseca, J. Kattge, E. Valencia, J. Leps, P. Liancourt, Testing the environmental filtering concept in global drylands. *J. Ecol.* **105**, 1058–1069 (2017).
55. A. Kulmatiski, M. C. Holdrege, C. Chirvasă, K. H. Beard, Root distributions predict shrub–steppe responses to precipitation intensity. *Biogeosciences* **21**, 131–143 (2024).
56. R. H. Peters, *A Critique for Ecology* (Cambridge Univ. Press, 1991).
57. S. Harrison, M. J. Spasojevic, D. Li, Climate and plant community diversity in space and time. *Proc. Natl. Acad. Sci. U.S.A.* **117**, 4464–4470 (2020).
58. D. G. Milchunas, W. K. Lauenroth, Quantitative effects of grazing on vegetation and soils over a global range of environments. *Ecol. Monogr.* **63**, 327–366 (1993).
59. T. R. Kartzinel, P. A. Chen, T. C. Coverdale, D. L. Erickson, W. J. Kress, M. L. Kuzmina, D. I. Rubenstein, W. Wang, R. M. Pringle, DNA metabarcoding illuminates dietary niche partitioning by African large herbivores. *Proc. Natl. Acad. Sci. U.S.A.* **112**, 8019–8024 (2015).
60. F. Lezama, J. M. Paruelo, Disentangling grazing effects: Trampling, defoliation and urine deposition. *Appl. Veg. Sci.* **19**, 557–566 (2016).
61. T. Charles-Dominique, T. J. Davies, G. P. Hempson, B. S. Bezeng, B. H. Daru, R. M. Kabongo, O. Maurin, A. M. Muasya, M. van der Bank, W. J. Bond, Spiny plants, mammal browsers, and the origin of African savannas. *Proc. Natl. Acad. Sci. U.S.A.* **113**, E5572–E5579 (2016).
62. A. S. Mohammed, G. Animut, M. Urge, G. Assefa, Grazing behavior, dietary value and performance of sheep, goats, cattle and camels co-grazing range with mixed species of grazing and browsing plants. *Vet. Anim. Sci.* **10**, 100154 (2020).
63. D. J. Augustine, S. J. McNaughton, Ungulate effects on the functional species composition of plant communities: Herbivore selectivity and plant tolerance. *J. Wildl. Manage.* **62**, 1165–1183 (1998).
64. G. R. Oñativia, G. Amengual, L. Boyero, M. R. Aguiar, Aridity exacerbates grazing-induced rangeland degradation: A population approach for dominant grasses. *J. Appl. Ecol.* **57**, 1999–2009 (2020).
65. I. Noy-Meir, Desert ecosystems: Environment and producers. *Annu. Rev. Ecol. Syst.* **4**, 25–51 (1973).
66. O. E. Sala, W. J. Parton, L. A. Joyce, W. K. Lauenroth, Primary production of the central grassland region of the United States. *Ecology* **69**, 40–45 (1988).
67. K. K. McLauchlan, P. E. Higuera, J. Miesel, B. M. Rogers, J. Schweitzer, J. K. Shuman, A. J. Tepley, J. M. Varner, T. T. Veblen, S. A. Adalsteinsson, J. K. Balch, P. Baker, E. Batllori, E. Bigio, P. Brando, M. Cattau, M. L. Chipman, J. Coen, R. Crandall, L. Daniels, N. Enright, W. S. Gross, B. J. Harvey, J. A. Hatten, S. Hermann, R. E. Hewitt, L. N. Kobziar, J. B. Landesmann, M. M. Loranty, S. Y. Maezumi, L. Mearns, M. Moritz, J. A. Myers, J. G. Pausas, A. F. A. Pellegrini, W. J. Platt, J. Roozeboom, H. Safford, F. Santos, R. M. Scheller, R. L. Sherriff, K. G. Smith, M. D. Smith, A. C. Watts, Fire as a fundamental ecological process: Research advances and frontiers. *J. Ecol.* **108**, 2047–2069 (2020).
68. M. F. Case, A. C. Staver, Fire prevents woody encroachment only at higher-than-historical frequencies in a South African savanna. *J. Appl. Ecol.* **54**, 955–962 (2017).
69. S. Díaz, M. Cabido, Vive la différence: Plant functional diversity matters to ecosystem processes. *Trends Ecol. Evol.* **16**, 646–655 (2001).
70. F. T. Maestre, B. M. Benito, M. Berdugo, L. Concostrina-Zubiri, M. Delgado-Baquerizo, D. J. Eldridge, E. Guirado, N. Gross, S. Kéfi, Y. Le Bagousse-Pinguet, R. Ochoa-Hueso, S. Soliveres, Biogeography of global drylands. *New Phytol.* **231**, 540–558 (2021).

71. S. Kéfi, M. Holmgren, M. Scheffer, When can positive interactions cause alternative stable states in ecosystems? *Funct. Ecol.* **30**, 88–97 (2016).
72. F. T. Maestre, D. J. Eldridge, N. Gross, Y. Le Bagousse-Pinguet, H. Saiz, B. Gozalo, V. Ochoa, J. J. Gaitán, The BIODESERT survey: Assessing the impacts of grazing on the structure and functioning of global drylands. *Web Ecol.* **22**, 75–96 (2022).
73. R. J. Fensham, R. J. Fairfax, Water-remoteness for grazing relief in Australian arid-lands. *Biol. Conserv.* **141**, 1447–1460 (2008).
74. S. O. Jawuoro, O. K. Koeh, G. N. Karuku, J. S. Mbau, Plant species composition and diversity depending on piospheres and seasonality in the southern rangelands of Kenya. *Ecol. Process.* **6**, 16 (2017).
75. S. Soliveres, D. J. Eldridge, Do changes in grazing pressure and the degree of shrub encroachment alter the effects of individual shrubs on understorey plant communities and soil function? *Funct. Ecol.* **28**, 530–537 (2014).
76. J. Y. Anchang, L. Prihodko, W. Ji, S. S. Kumar, C. W. Ross, Q. Yu, B. Lind, M. A. Sarr, A. A. Diouf, N. P. Hanan, Toward operational mapping of woody canopy cover in tropical savannas using Google Earth Engine. *Front. Environ. Sci.* **8**, 4 (2020).
77. M. Baumann, C. Levers, L. Macchi, H. Bluhm, B. Waske, N. I. Gasparri, T. Kuemmerle, Mapping continuous fields of tree and shrub cover across the Gran Chaco using Landsat 8 and Sentinel-1 data. *Remote Sens. Environ.* **216**, 201–211 (2018).
78. S. E. Fick, R. J. Hijmans, WorldClim 2: New 1-km spatial resolution climate surfaces for global land areas. *Int. J. Climatol.* **37**, 4302–4315 (2017).
79. N. Gorelick, M. Hancher, M. Dixon, S. Ilyushchenko, D. Thau, R. Moore, Google Earth Engine: Planetary-scale geospatial analysis for everyone. *Remote Sens. Environ.* **202**, 18–27 (2017).
80. B. M. Bolker, M. E. Brooks, C. J. Clark, S. W. Geange, J. R. Poulsen, M. H. H. Stevens, J.-S. S. White, Generalized linear mixed models: A practical guide for ecology and evolution. *Trends Ecol. Evol.* **24**, 127–135 (2009).
81. K. P. Burnham, D. R. Anderson, *Model Selection and Multimodel Inference: A Practical Information-Theoretic Approach* (Springer, ed. 2, 2002).
82. M. H. Graham, Confronting multicollinearity in ecological multiple regression. *Ecology* **84**, 2809–2815 (2003).
83. A. F. Zuur, E. N. Ieno, C. S. Elphick, A protocol for data exploration to avoid common statistical problems. *Methods Ecol. Evol.* **1**, 3–14 (2010).
84. J. Pinheiro, D. Bates, R Core Team, nlme: Linear and Nonlinear Mixed Effects Models, R package, version 3.1-162 (2023); <https://cran.r-project.org/package=nlme>.
85. K. Bartoń, MuMIn: Multi-Model Inference (2023); <https://cran.r-project.org/package=MuMIn>.
86. H. Schielzeth, Simple means to improve the interpretability of regression coefficients. *Methods Ecol. Evol.* **1**, 103–113 (2010).
87. M. A. Stoffel, S. Nakagawa, H. Schielzeth, partR2: partitioning R<sup>2</sup> in generalized linear mixed models. *PeerJ* **9**, e11414 (2021).
88. R. S. Bivand, E. Pebesma, V. Gómez-Rubio, *Applied Spatial Data Analysis with R* (Springer, 2013).
89. R. Bivand, R packages for analyzing spatial data: A comparative case study with areal data. *Geogr. Anal.* **54**, 488–518 (2022).
90. R Core Team, R: A language and environment for statistical computing, R Foundation for Statistical Computing (2023); [www.r-project.org/](http://www.r-project.org/).
91. J. M. Paruelo, W. K. Lauenroth, Relative abundance of plant functional types in grasslands and shrublands of North America. *Ecol. Appl.* **6**, 1212–1224 (1996).
92. O. E. Sala, W. K. Lauenroth, R. A. Golluscio, “Plant functional types in temperate semi-arid regions” in *Plant Functional Types: Their Relevance to Ecosystem Properties and Global Change*, T. M. Smith, H. H. Shugart, F. I. Woodward, Eds. (Cambridge Univ. Press, 1997), pp. 217–233.
93. H. Wan, Y. Bai, D. U. Hooper, P. Schönbach, M. Gierus, A. Schiborra, F. Taube, Selective grazing and seasonal precipitation play key roles in shaping plant community structure of semi-arid grasslands. *Landsc. Ecol.* **30**, 1767–1782 (2015).
94. D. J. Augustine, S. J. McNaughton, Regulation of shrub dynamics by native browsing ungulates on East African rangeland. *J. Appl. Ecol.* **41**, 45–58 (2004).
- R. Peters, A. L. Piña, R. Ledezma, E. Vidal, and F. Perona for help in the field. **Funding:** This research was funded by the European Research Council [ERC grant agreement 647038 (BIODESERT) awarded to F.T.M.] and Generalitat Valenciana (CIDEAGENT/2018/041). L.B. is sponsored by a postdoctoral fellowship of Agencia I+D+i (PICT 2019-2645) and a grant for a short-term research stay by the Universidad de Buenos Aires (UBACYT 20020170100687BA). F.T.M. acknowledges support from the King Abdullah University of Science and Technology (KAUST), the KAUST Climate and Livability Initiative, and the University of Alicante (UADIF22-74 and VIGROB22-350). M.R.A. is supported by grants from Agencia I+D+i (PICT-2020-SERIEA-I-A-03336) and CONICET (PIP 2019-11220200103016CO). D.J.E. is supported by the Hermon Slade Foundation (HSF21040). H.S. is supported by a María Zambrano fellowship funded by the Ministry of Universities and European Union-Next Generation plan. C.P. is supported by grant PID2020-116578RB-I00 (VULCOCLIM) funded by MCIN/AEI/10.13039/501100011033. B.Bo. and B.By. are supported by the Taylor Family-Asia Foundation Endowed Chair in Ecology and Conservation Biology. F.J. is supported by German Federal Ministry of Education and Research (BMBF) in the framework of the SPACES projects OPTIMASS (FKZ: 01LL1302A) and ORYCS (FKZ: 01LL1804A). A.J. is supported by Bavarian Research Alliance, grant BayIntAn-UBT-2017-61. A.L. and L.K. are supported by German Research Foundation (DFG) through the collaborative research center “Future Rural Africa” (funding codes TRR 228/1 and TRR 228/2). L.K. acknowledges travel funds from the Hans Merensky Foundation. M.K. acknowledges Fundação para a Ciência e Tecnologia (grant no. SFRH/BD/130274/2017, project UIDB/00329/2020 (DOI 10.54499/UIDB/00329/2020) and project Renewal PTDC/ASP-SIL/7743/2020 (DOI 10.54499/PTDC/ASP-SIL/7743/2020), and the Global Change and Sustainability Institute. J.V.S.M. is supported by Fulbright Program. L.v.d.B. and M.Y.B. were funded by German Research Foundation (DFG) Priority Program SPP-1803 “EarthShape: Earth Surface Shaping by Biota” (TI 338/14-1 and BA 3843/6-1). A.R. acknowledges support from the FCT (SFRH/BDP/108913/2015), as well as from the MCTES, FSE, UE, and the CFE (UIDB/04004/2021) research unit financed by FCT/MCTES through national funds (PIDDAC). C.B. acknowledges the funding of (i) Fundação para a Ciência e Tecnologia through the project UIDB/00329/2020 (DOI 10.54499/UIDB/00329/2020), (ii) Plano de Recuperação e Resiliência: AdaptForGrazing PRR-C05-I03-I-000035, and (iii) Global Change and Sustainability Institute (CHANGE). L.Y. is supported by grants from Agencia I+D+i (PICT-2019-02324) and CONICET (PIP 2022-11220210100681CO). H.L.T. was supported by NSF 1620476. C. Bu acknowledges the funding of National Natural Science Foundation of China (grant no. 41971131). M.Bo. acknowledges funding provided by the School of Forestry, Northern Arizona University. M.F. acknowledges a grant provided by Ferdowsi University of Mashhad, Iran. L.W. acknowledges support from the US National Science Foundation (EAR 1554894). Any use of trade, product, or firm names is for descriptive purposes only and does not imply endorsement by the US government. **Author contributions:** Conceptualization: L.B., F.T.M., M.R.A., D.J.E., G.R.O., Y.L.B.-P., H.S., and N.G. Methodology: F.T.M., N.G., Y.L.B.-P., D.J.E., and H.S. Investigation: F.T.M., D.J.E., G.R.O., Y.L.B.-P., H.S., N.G., V.O., B.G., S.A., E.G., E.V., M.Be., C.P., J.M.-V., B.J.M., M.G.-G., M.A., R.J.A., J.M.A., F.A., J.D.A., V.A., T.A., M.Y.B., K.B., F.B.S., N.B., B.Bo., M.Bo., C.B., C. Bu, B.By., D.A.C., A.P.C.M., H.C., P.C.-Q., R.C., A.A.C., C.M.C., D.A.D., A.D., H.E., C.I.E., A.F., M.F., D.F., L.H.F., J.J.G., L.A.G., E.G.-M., R.M.H.-H., N.H., E.H.-S., F.M.H., O.J., F.J., A.J., M.J., K.F.K., L.K., M.K., P.C.I.R., P.L., A.L., J.L., M.A.L., G.M.-K., O.M.I., E.M., P.M., J.V.S.M., J.P.M., G.M., S.M.M., G.O., Y.P., R.E.Q., S.C.R., P.J.R., A.R., L.B.R., V.R., J.C.R., O.S., A.S., I.S., C.R.A.S., A.M.S., A.L.T., A.D.T., H.L.T., K.T., S.K.T., L.v.d.B., V.W., W.W., D.W., L.W., P.W., L.Y., and E.Z. Formal analysis: L.B., H.S., Y.L.B.-P., and N.G. Supervision: F.T.M. Writing—original draft: L.B., F.T.M., and M.R.A. Writing—review and editing: L.B., F.T.M., M.R.A., D.J.E., N.G., H.S., G.R.O., A.T.A., L.Y., Y.L.B.-P., C.P., E.G., T.A., L.v.d.B., L.K., M.K., M.Be., M.Y.B., A.F., A.L.T., D.A.D., B.Bo., E.Z., Y.P., C.M.C., A.A.C., V.O., B.G., S.A., E.V., M.Bo., J.M.-V., B.J.M., M.G.-G., M.A., R.J.A., J.M.A., F.A., J.D.A., V.A., K.B., F.B.S., N.B., C.B., C. Bu, B.By., D.A.C., A.P.C.M., H.C., P.C.-Q., R.C., A.D., H.E., C.I.E., M.F., D.F., L.H.F., J.J.G., L.A.G., E.G.-M., R.M.H.-H., N.H., E.H.-S., F.M.H., O.J., F.J., A.J., M.J., K.F.K., P.C.I.R., P.L., A.L., J.L., M.A.L., G.M.-K., O.M.I., E.M., P.M., J.V.S.M., J.P.M., G.M., S.M.M., G.O., R.E.Q., S.C.R., P.J.R., A.R., L.B.R., V.R., J.C.R., O.S., A.S., I.S., C.R.A.S., A.M.S., A.D.T., H.L.T., K.T., S.K.T., V.W., W.W., D.W., L.W., and P.W. **Competing interests:** The authors declare that they have no competing interests. **Data and materials availability:** All data needed to evaluate the conclusions in the paper are present in the paper and/or the Supplementary Materials. The data and R code used for this study are available in figshare (<https://figshare.com/s/0651d1cb12ce1d13c046>).

Submitted 18 December 2023

Accepted 9 September 2024

Published 11 October 2024

10.1126/sciadv.adn6007

**Acknowledgments:** We would like to dedicate this article to the loving memory of coauthor Tulio Arredondo, who died during the publication of this article. He was a very good person and his sympathy, dedication, and willingness to help will be greatly missed. We thank CONAF and the agricultural community in Quebrada de Talca (Chile) for the access to the sites. We thank